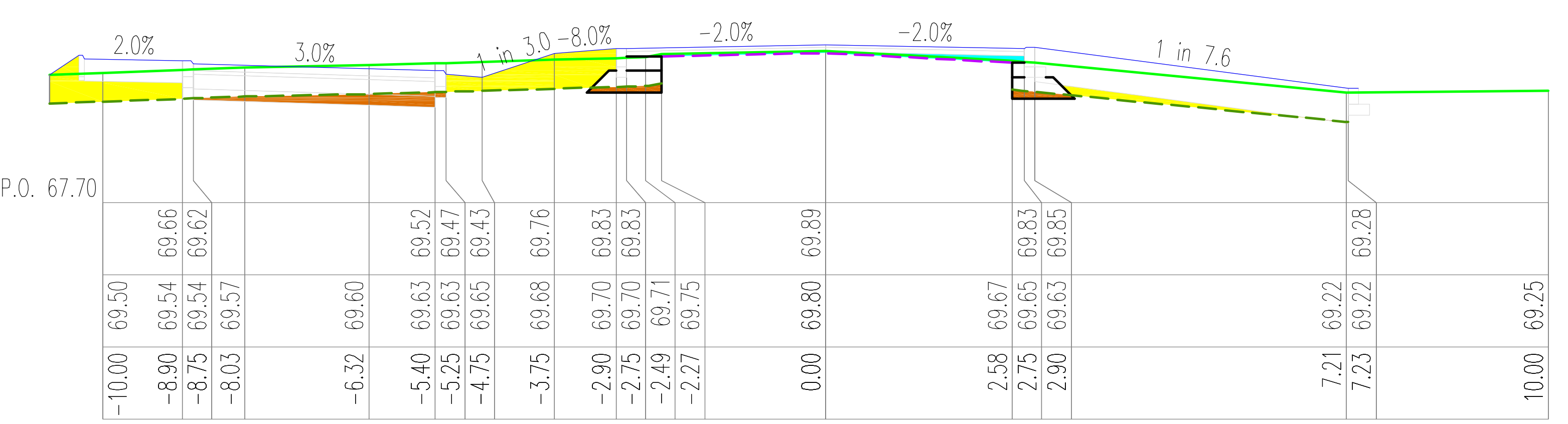

W=0.55, N=1.62, Wb=0.21, Wk=0.00, H=13.15, Pn=2.89, Pw=0.00
km 80.17

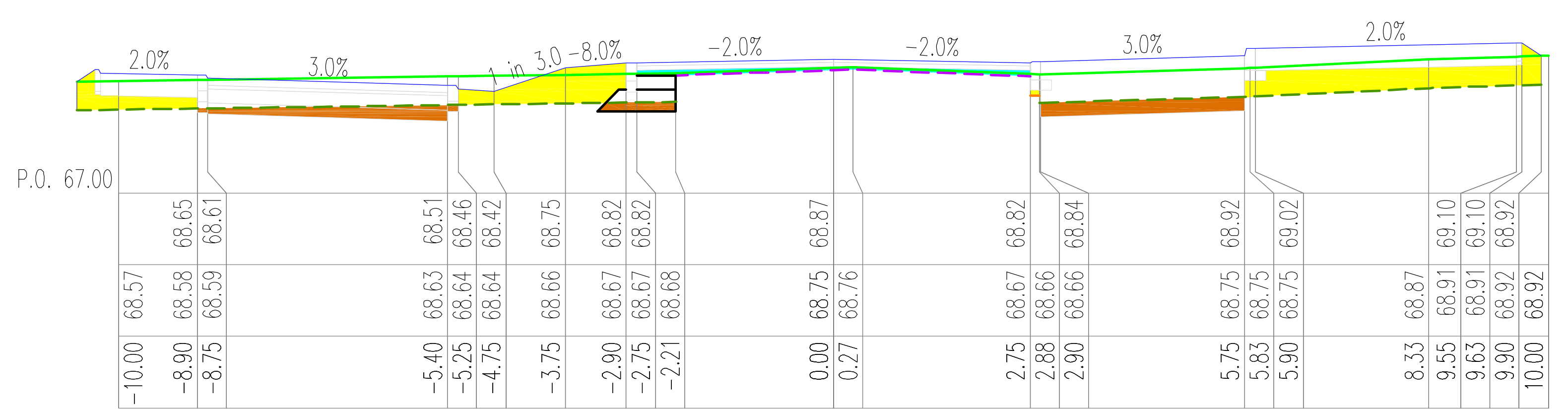

W=1.20, N=2.55, Wb=0.35, Wk=0.00, H=15.40, Pn=3.03, Pw=0.00
km 171.54

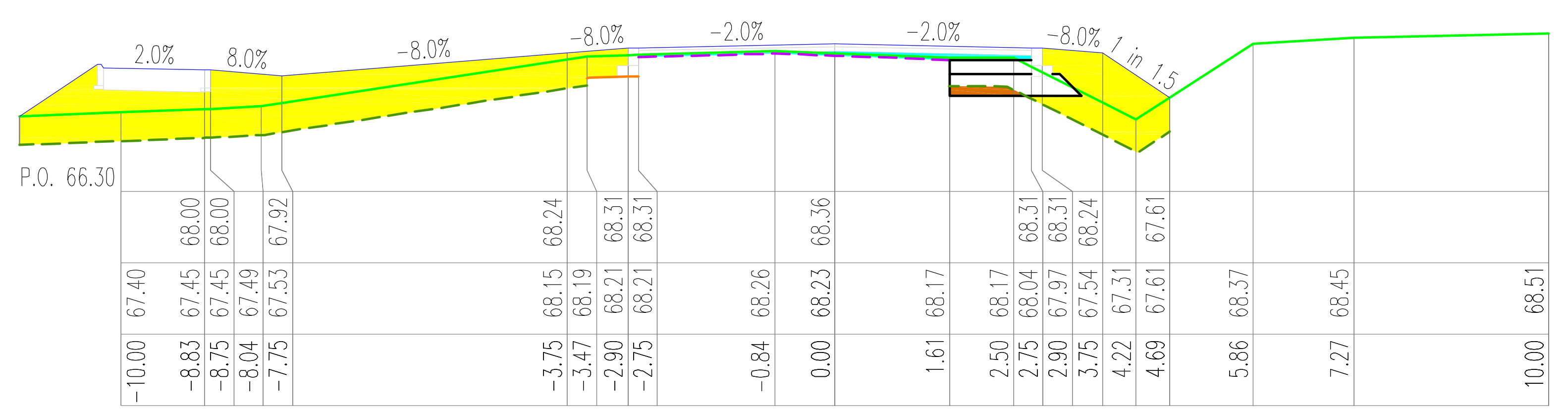

W=0.12, N=7.27, Wb=0.29, Wk=0.00, H=11.40, Pn=9.16, Pw=0.00
km 287.87

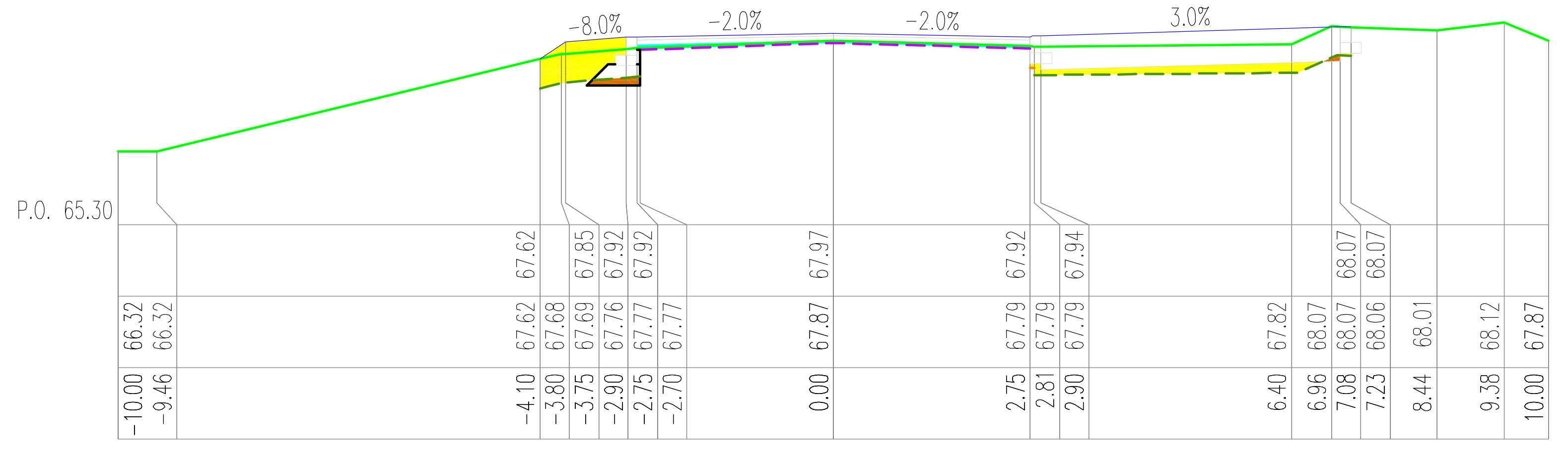

W=0.08, N=1.00, Wb=0.29, Wk=0.00, H=5.89, Pn=1.28, Pw=0.00
km 388.25

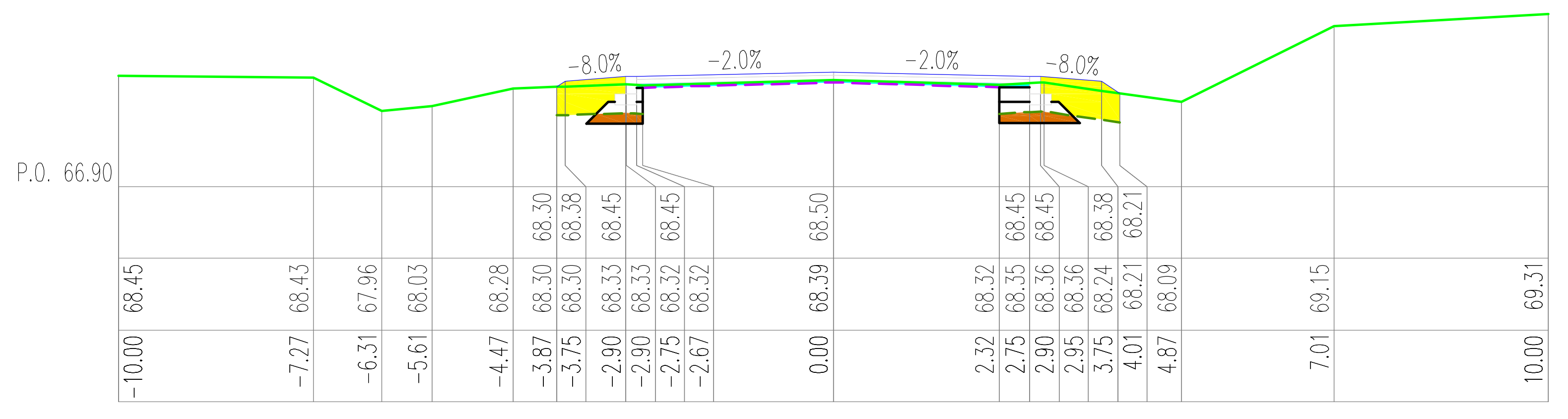

W=0.25, N=0.89, Wb=0.28, Wk=0.00, H=2.90, Pn=2.15, Pw=0.00
km 489.80

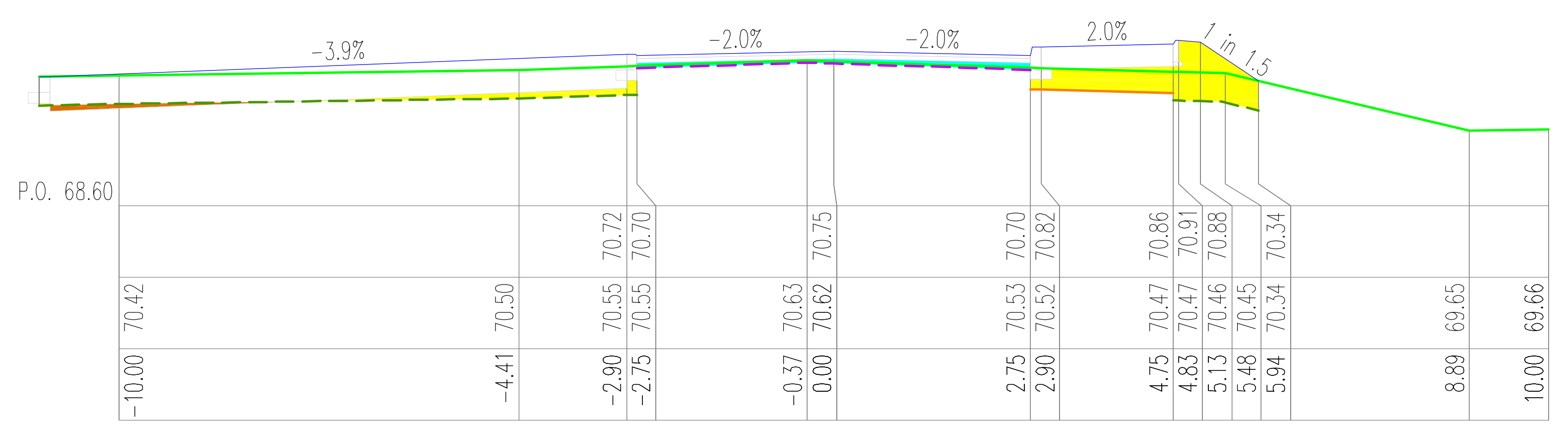

W=0.14 N=1.68, Wb=0.40, Wk=0.00, H=9.57, Pn=1.27, Pw=0.00
km 43.98

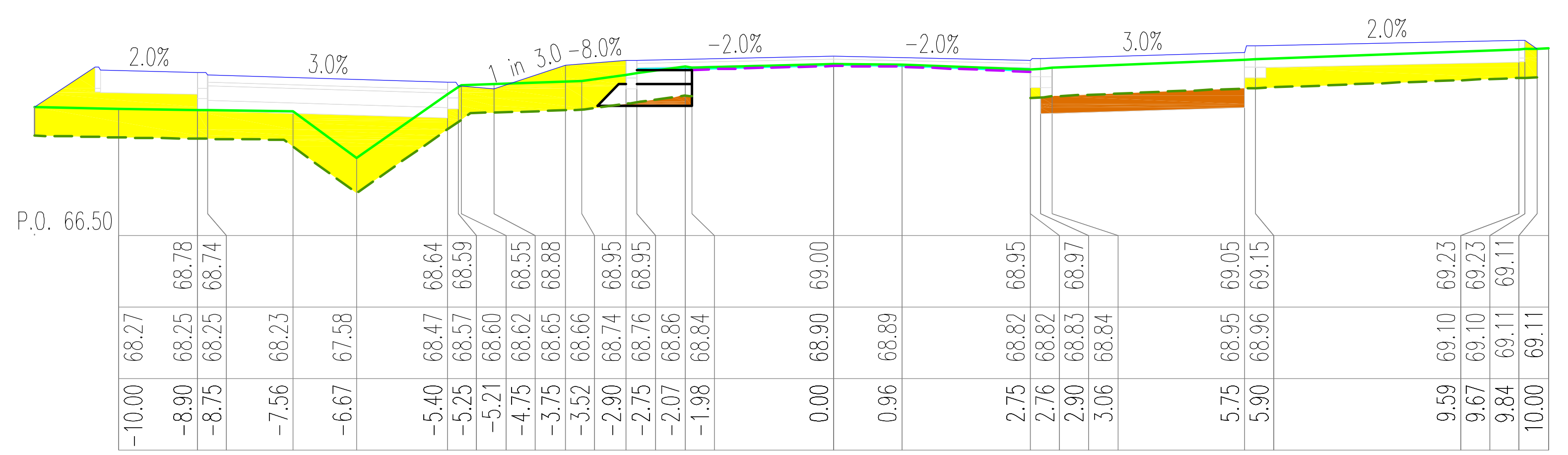

W=0.81, N=5.68, Wb=0.22, Wk=0.00, H=16.90, Pn=3.63, Pw=0.00
km 154.89

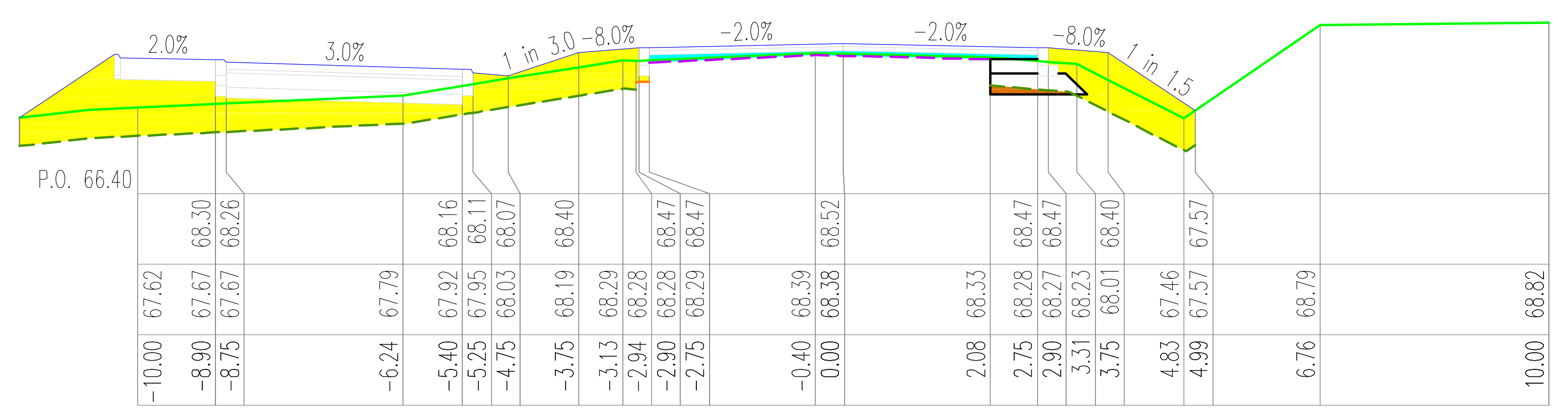

W=0.10, N=6.07, Wb=0.42, Wk=0.00, H=11.39, Pn=6.37, Pw=0.00
km 237.81

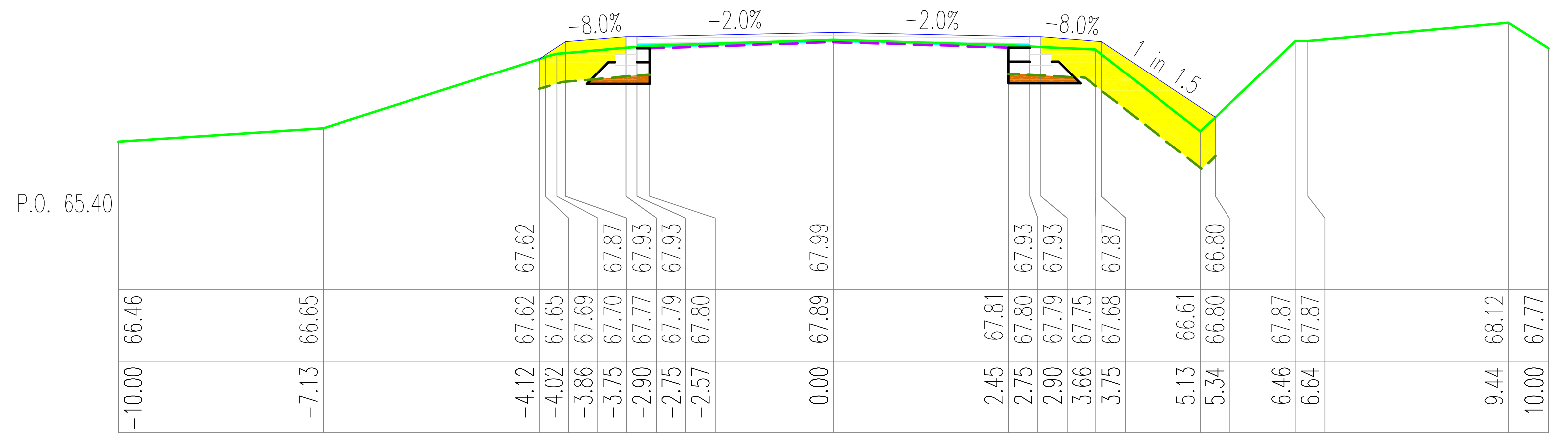

W=0.18, N=2.16, Wb=0.26, Wk=0.00, H=4.97, Pn=4.05, Pw=0.00
km 367.32

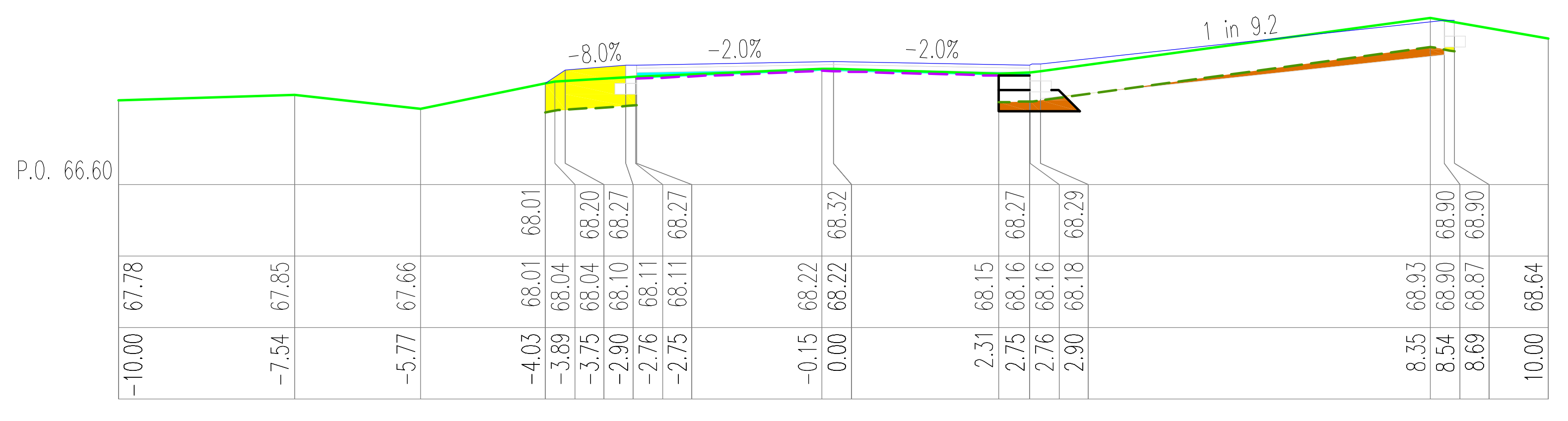

W=0.48, N=0.62, Wb=0.27, Wk=0.00, H=7.72, Pn=1.18, Pw=0.00
km 457.66

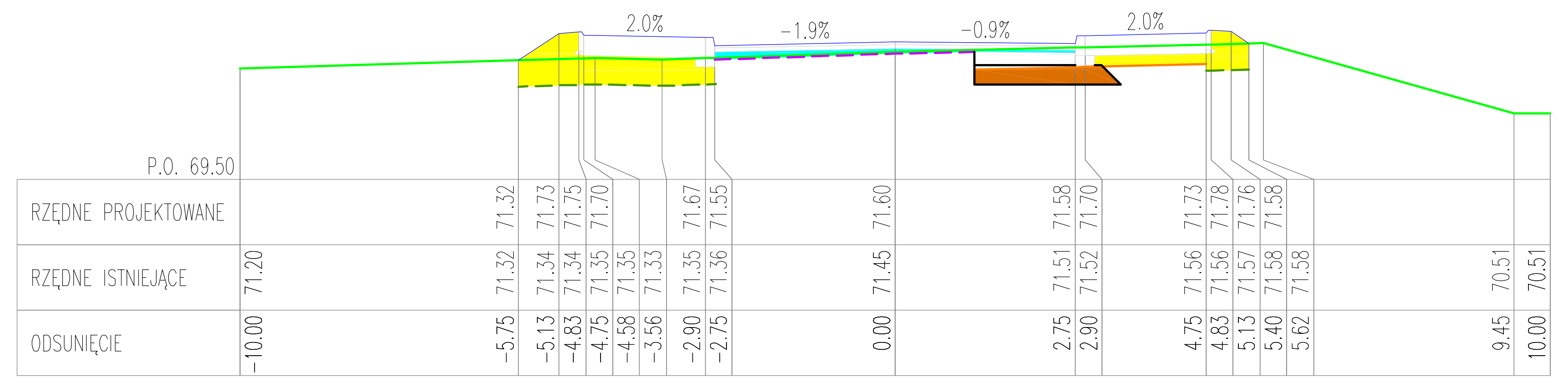
P.O. 69.50
RZĘDNE PROJEKTOWANE
RZĘDNE ISTNIEJĄCE
ODSUNIĘCIE

W=0.53, N=2.07, Wb=0.40, Wk=0.00, H=3.67, Pn=1.67, Pw=0.00
km 17.21

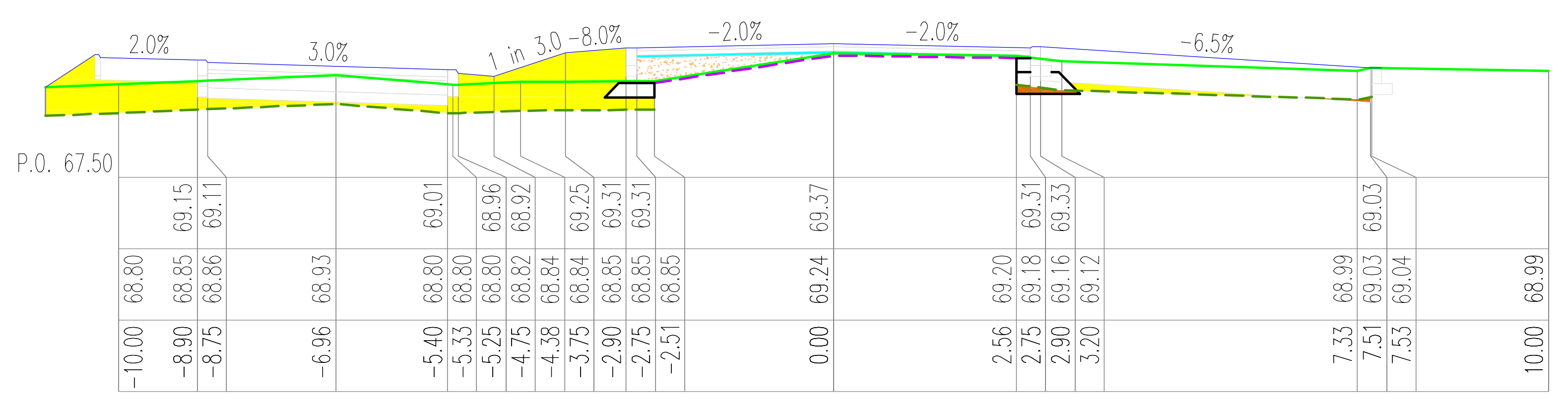

W=0.09, N=3.18, Wb=0.22, Wk=0.62, H=13.51, Pn=3.24, Pw=0.00
km 114.35

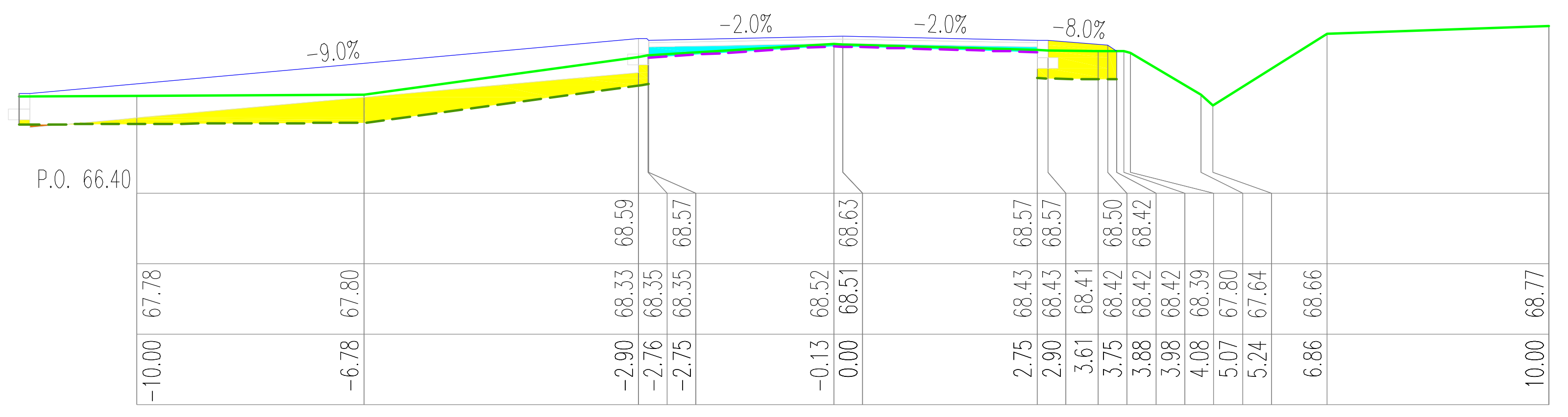

W=0.01, N=2.39, Wb=0.41, Wk=0.00, H=10.09, Pn=1.01, Pw=0.00
km 203.72

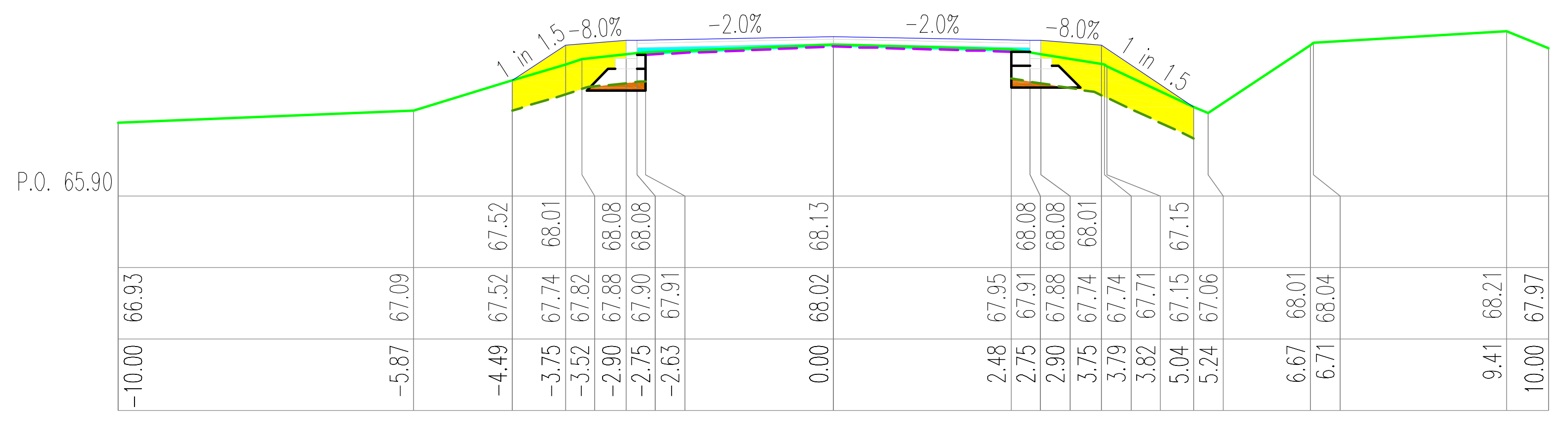

W=0.12, N=1.98, Wb=0.35, Wk=0.00, H=4.62, Pn=4.14, Pw=0.00
km 336.74

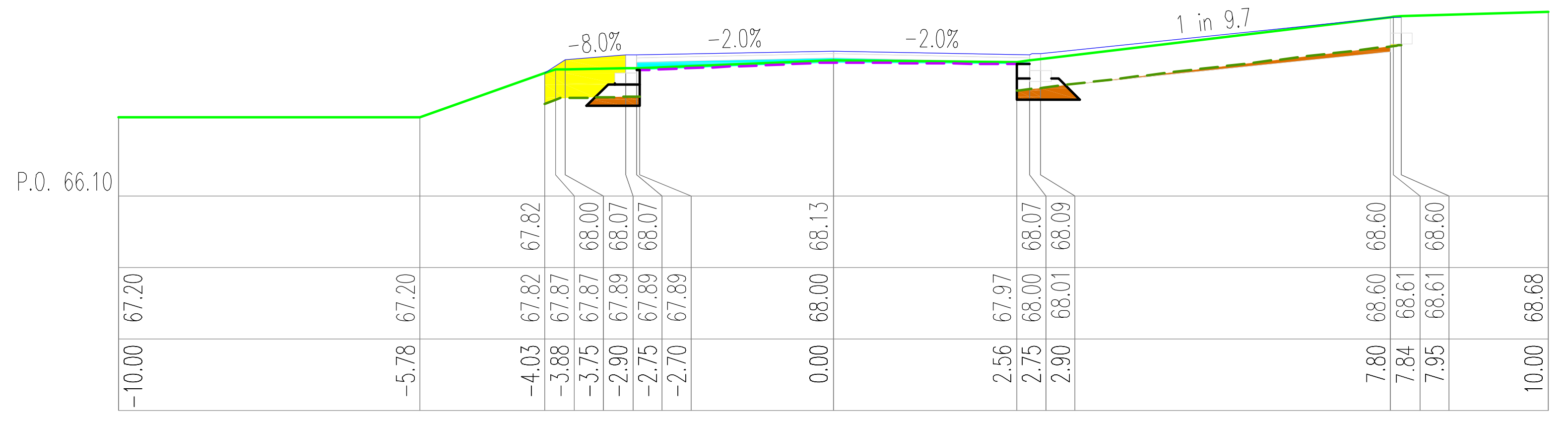

W=0.41, N=0.53, Wb=0.36, Wk=0.00, H=6.76, Pn=1.19, Pw=0.00
km 423.25

ELBI Pracownia Projektowa

PRACOWNIA PROJEKTOWA E L B I
75-800 KOSZALIN, UL. 1-go MAJA 12/20

Temat opracowania:	*Przebudowa drogi powiatowej nr 1177G Głobino-Warblewo-Dobieszewo -Gogolewko-granica powiatu zad. nr 5*		
Inwestor:	*Zarząd Dróg Powiatowych w Słupsku, ul. Słoneczna 16e, 76-200 Słupsk.*		
Branża:	*Drogowa*	Tytuł rysunku:	*PRZEKROJE POPRZECZNE*
Stanowisko:	**Imię i nazwisko:**	**Nr uprawnień:**	**Podpis:**	**Skala: 1:100:100**
Projektował:	*mgr inż. Adam Bińczyk*	*ZAP/0055/POOD/06*		Data: 7.2013r.
Opracował:	*mgr inż. Adam Bińczyk*	*ZAP/0055/POOD/06*		Nr rys. **6.1**
Sprawdził:	*mgr inż. Angelika Elas-Bińczyk*	*ZAP/0056/POOD/06*		

RYSUNEK NR 6.1 *ARKUSZ NR 1/59*

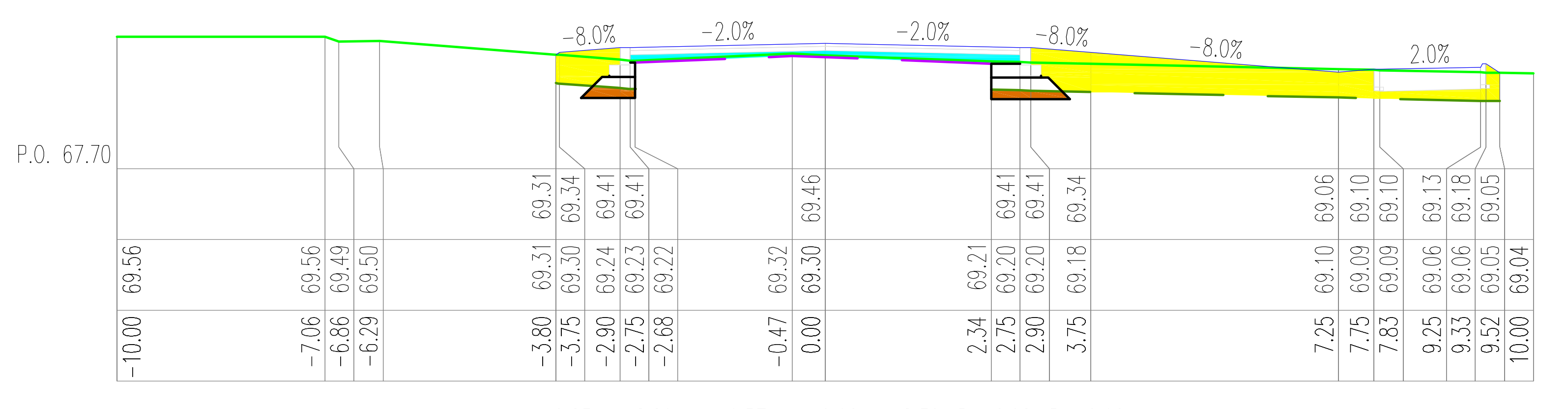
P.O. 67.70
-8.0%
-2.0%
-2.0%
-8.0%
-8.0%
2.0%

W=0.23, N=2.89, Wb=0.57, Wk=0.00, H=8.30, Pn=6.02, Pw=0.00
km 576.64

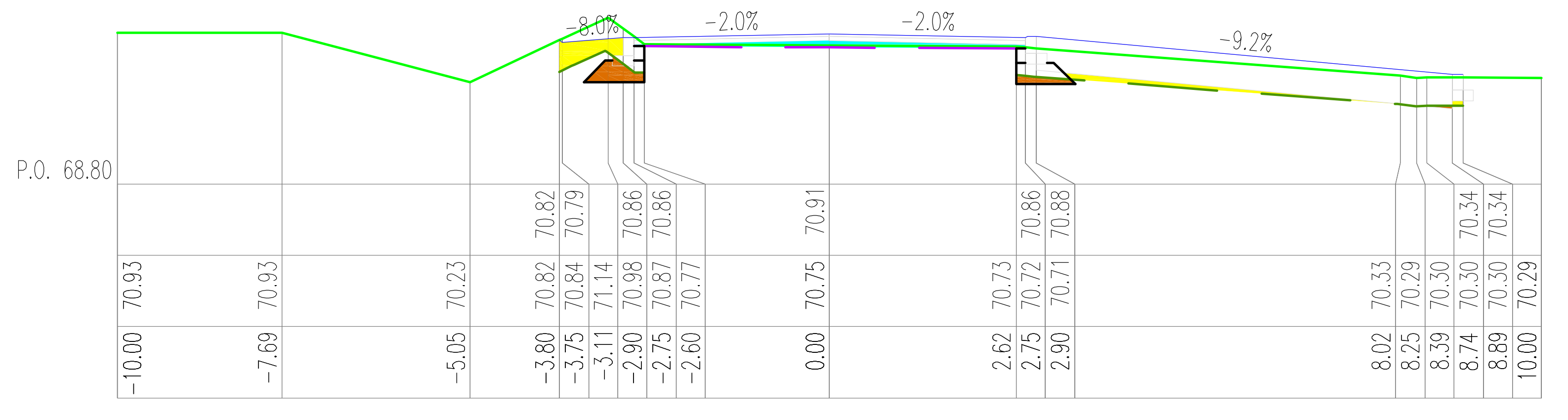
P.O. 68.80
-8.0%
-2.0%
-2.0%
-9.2%

W=0.26, N=0.46, Wb=0.37, Wk=0.00, H=7.65, Pn=0.91, Pw=0.00
km 662.56

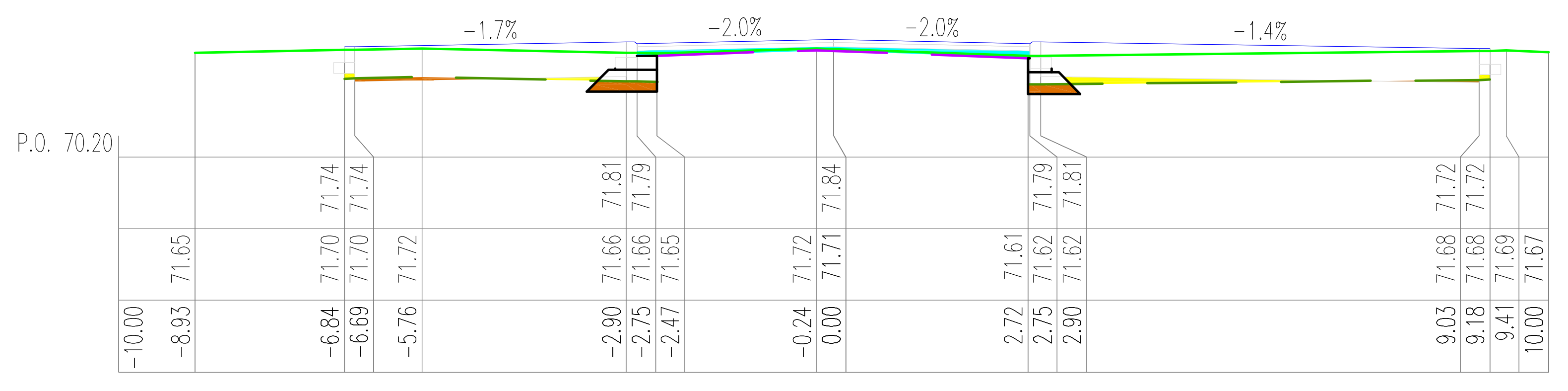
P.O. 70.20
-1.7%
-2.0%
-2.0%
-1.4%

W=0.31, N=0.27, Wb=0.39, Wk=0.00, H=10.84, Pn=0.00, Pw=0.00
km 784.02

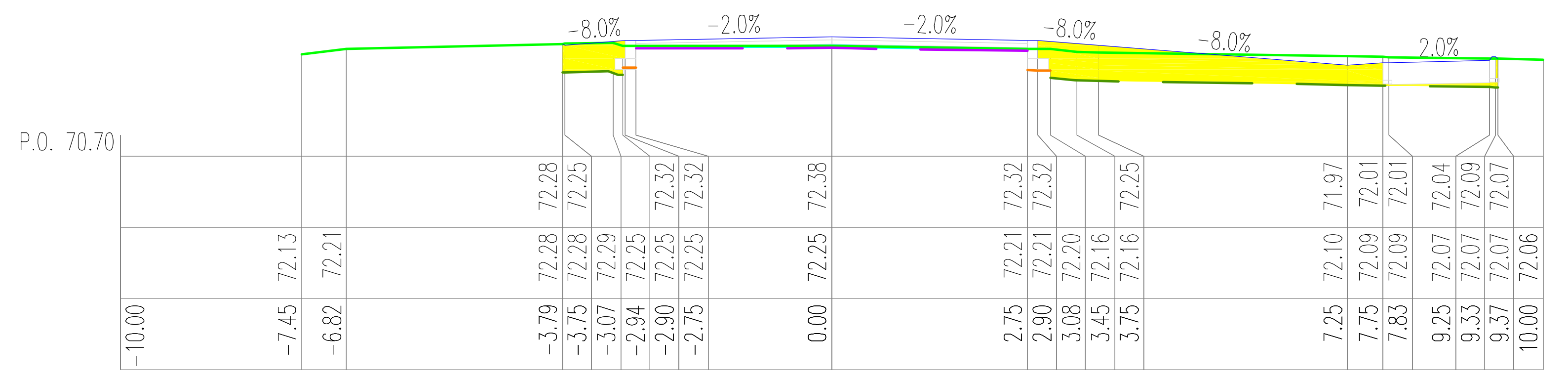
P.O. 70.70
-8.0%
-2.0%
-2.0%
-8.0%
-8.0%

W=0.00, N=2.30, Wb=0.23, Wk=0.00, H=7.15, Pn=5.81, Pw=0.00
km 873.92

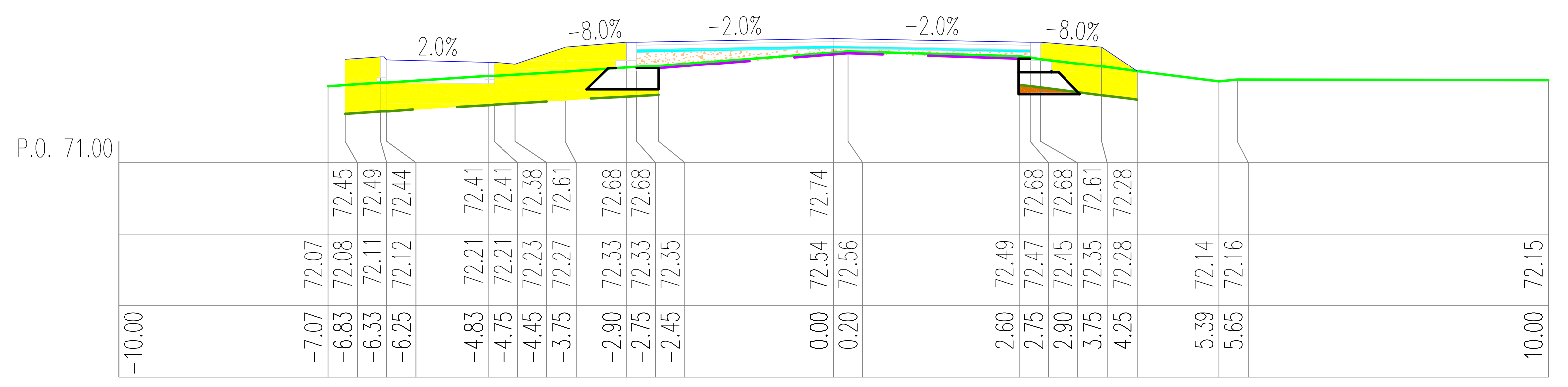
P.O. 71.00
2.0%
-8.0%
-2.0%
-2.0%
-8.0%

W=0.06, N=2.81, Wb=0.22, Wk=0.65, H=6.06, Pn=3.84, Pw=0.00
km 984.71

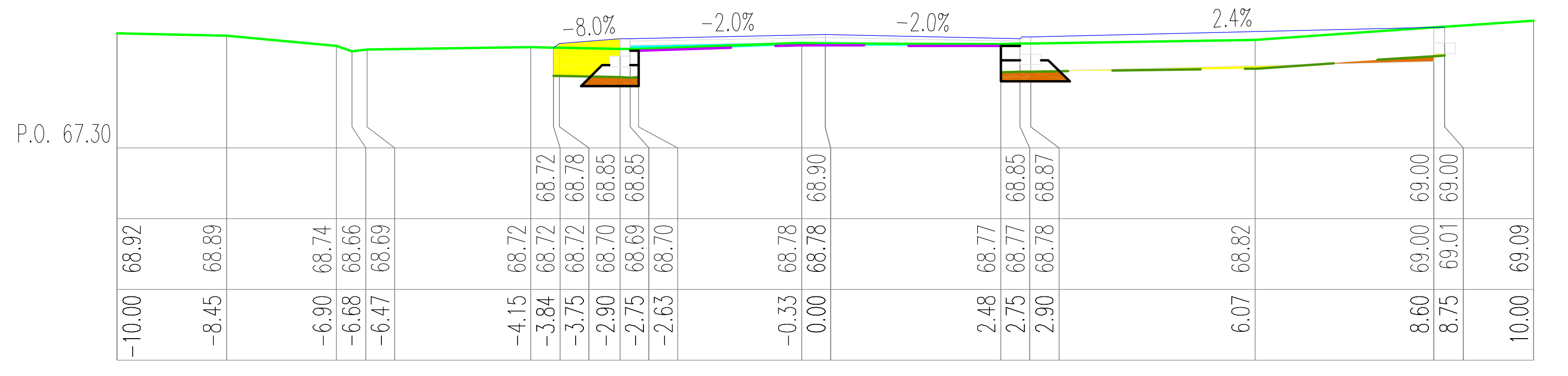
P.O. 67.30
-8.0%
-2.0%
-2.0%
2.4%

W=0.29, N=0.48, Wb=0.25, Wk=0.00, H=7.48, Pn=0.96, Pw=0.00
km 546.89

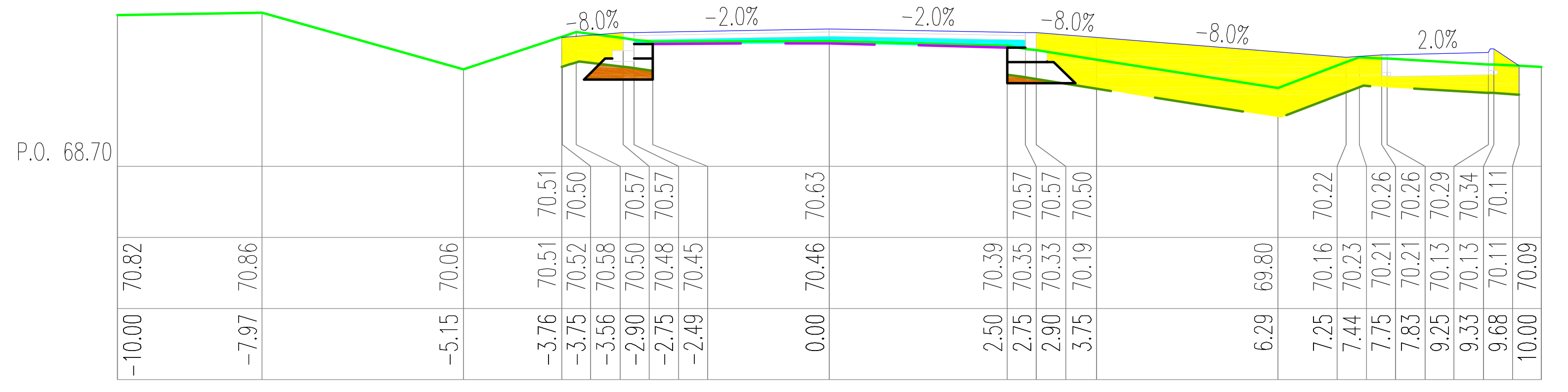
P.O. 68.70
-8.0%
-2.0%
-2.0%
-8.0%
-8.0%
2.0%

W=0.20, N=4.21, Wb=0.52, Wk=0.00, H=8.62, Pn=6.16, Pw=0.00
km 635.70

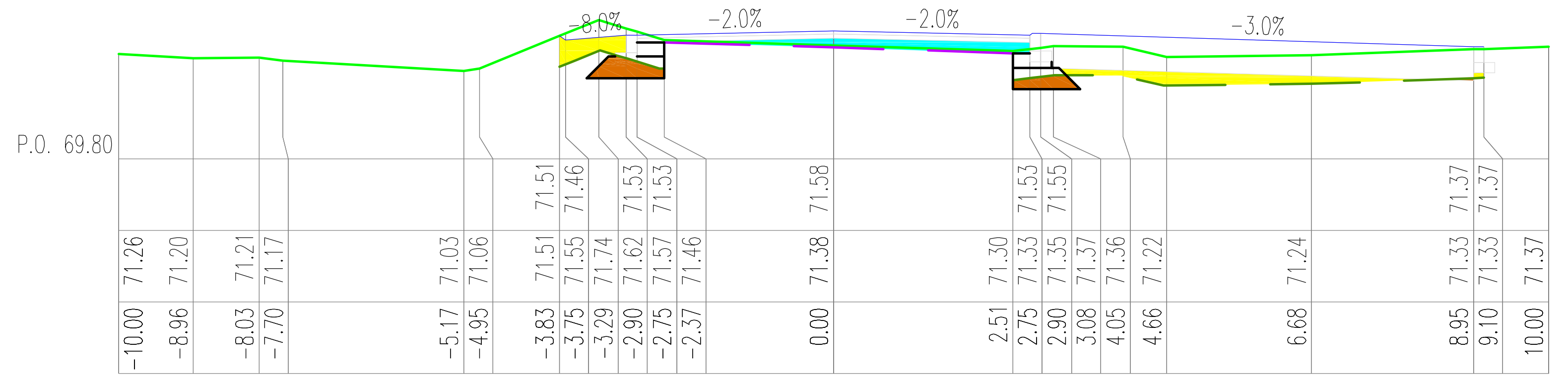
P.O. 69.80
-8.0%
-2.0%
-2.0%
-3.0%

W=0.38, N=0.81, Wb=0.56, Wk=0.00, H=8.17, Pn=0.95, Pw=0.00
km 740.48

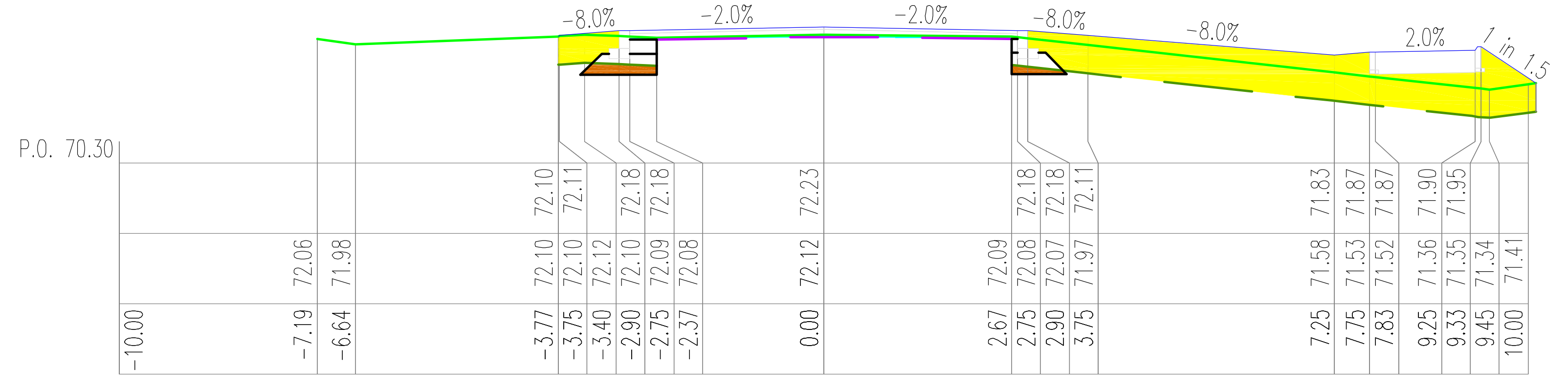
P.O. 70.30
-8.0%
-2.0%
-2.0%
-8.0%
-8.0%
2.0%

W=0.21, N=4.50, Wb=0.18, Wk=0.00, H=8.88, Pn=6.67, Pw=0.00
km 849.38

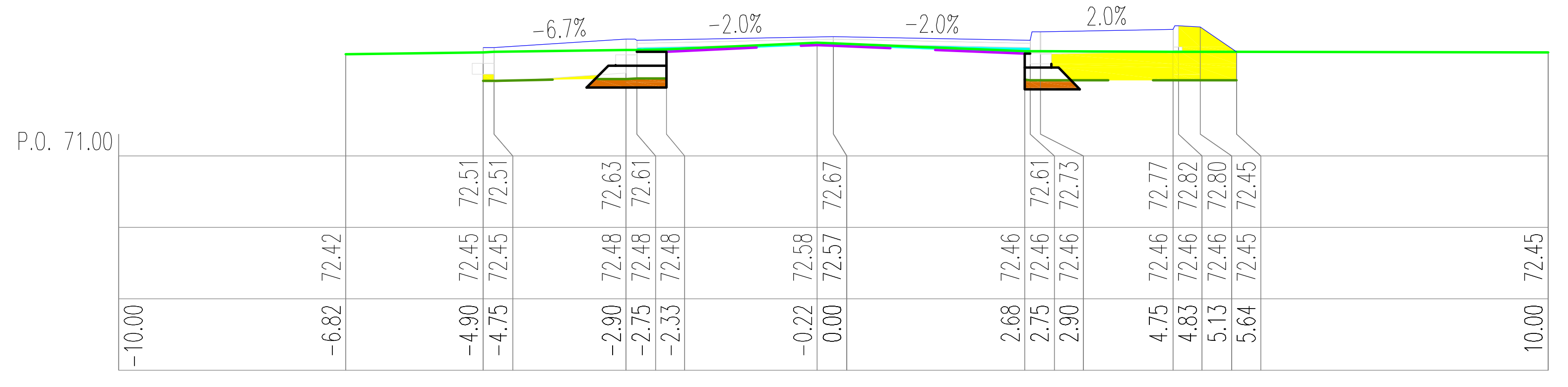
P.O. 71.00
-8.1%
-2.0%
-2.0%
2.0%

W=0.22, N=1.22, Wb=0.28, Wk=0.00, H=5.53, Pn=0.92, Pw=0.00
km 949.14

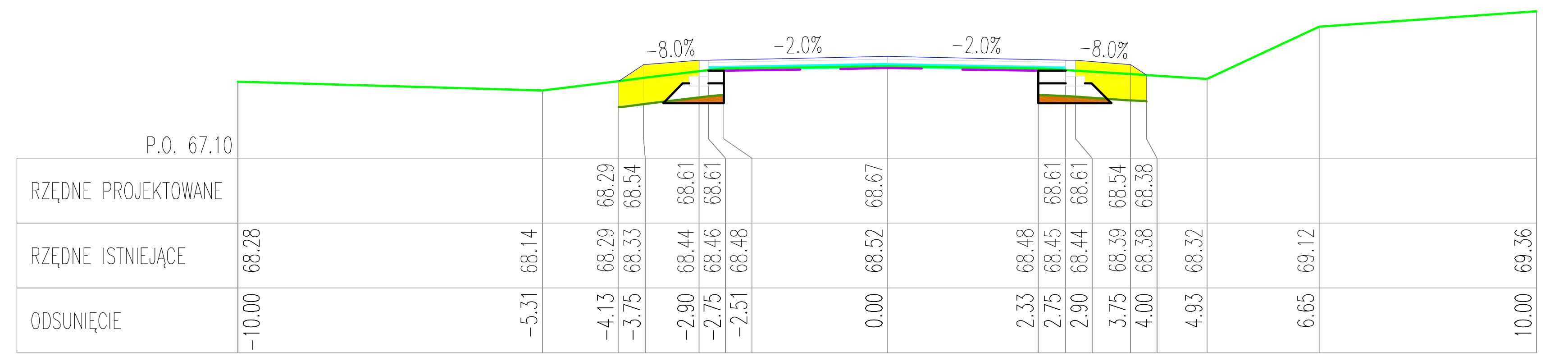
P.O. 67.10
RZĘDNE PROJEKTOWANE
RZĘDNE ISTNIEJĄCE
ODSUNIĘCIE
-8.0%
-2.0%
-2.0%
-8.0%

W=0.18, N=1.09, Wb=0.41, Wk=0.00, H=3.31, Pn=2.46, Pw=0.00
km 519.48

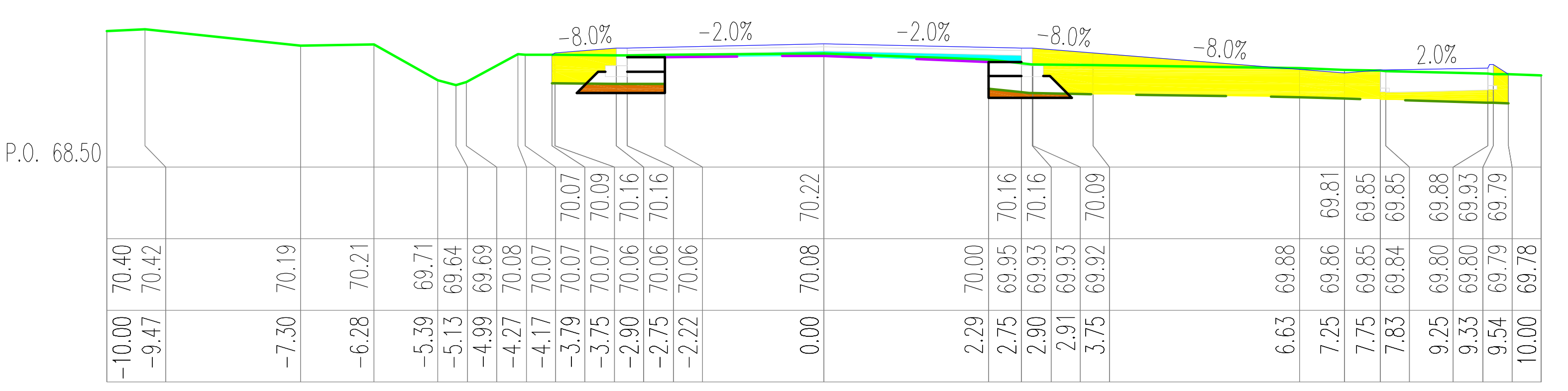
P.O. 68.50
-8.0%
-2.0%
-2.0%
-8.0%
-8.0%

W=0.24, N=2.86, Wb=0.37, Wk=0.00, H=8.83, Pn=6.02, Pw=0.00
km 611.41

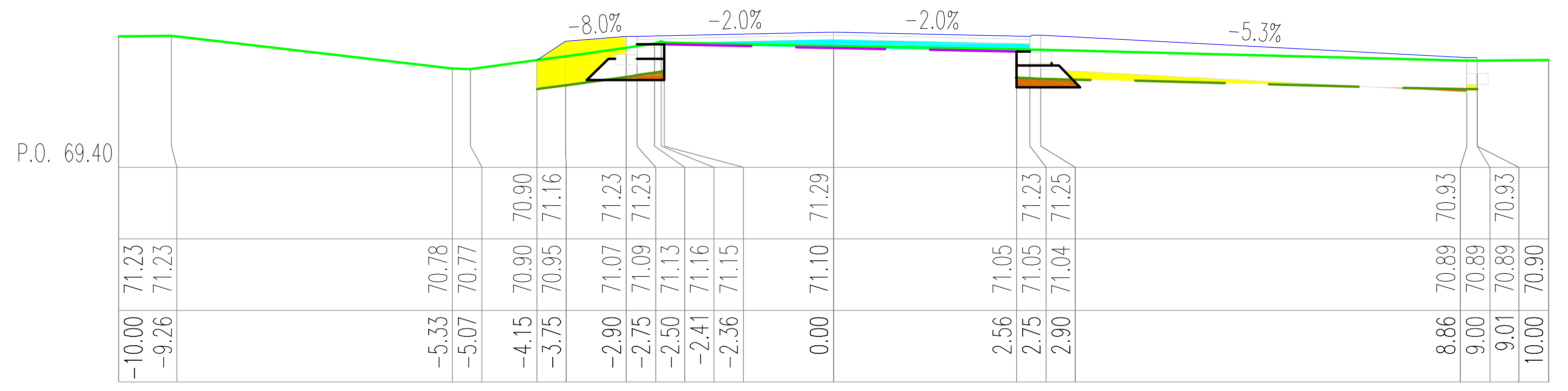
P.O. 69.40
-8.0%
-2.0%
-2.0%
-5.3%

W=0.18, N=0.84, Wb=0.48, Wk=0.00, H=8.26, Pn=1.33, Pw=0.00
km 705.49

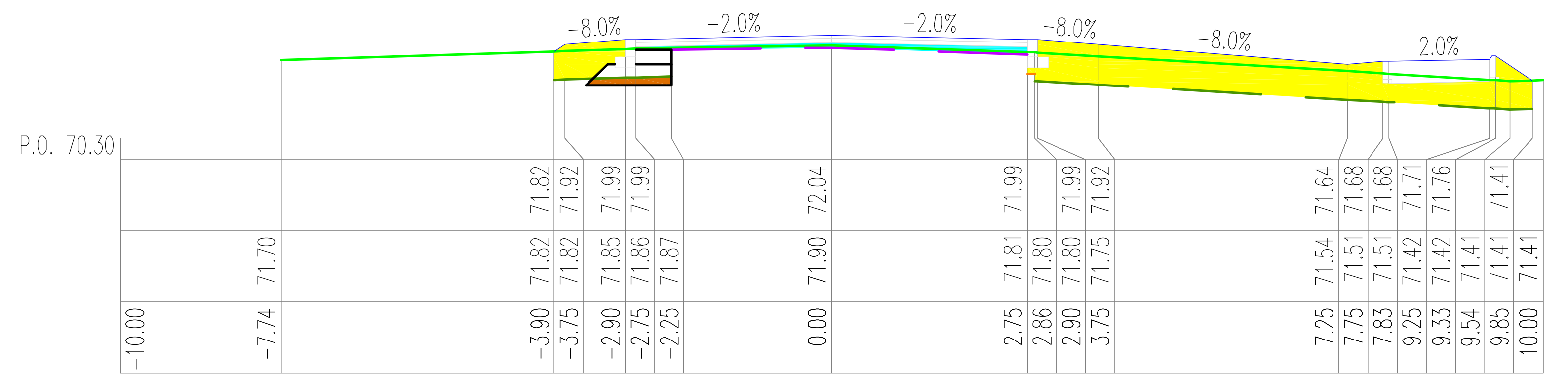
P.O. 70.30
-8.0%
-2.0%
-2.0%
-8.0%
-8.0%
2.0%

W=0.13, N=3.84, Wb=0.42, Wk=0.00, H=8.65, Pn=6.52, Pw=0.00
km 817.74

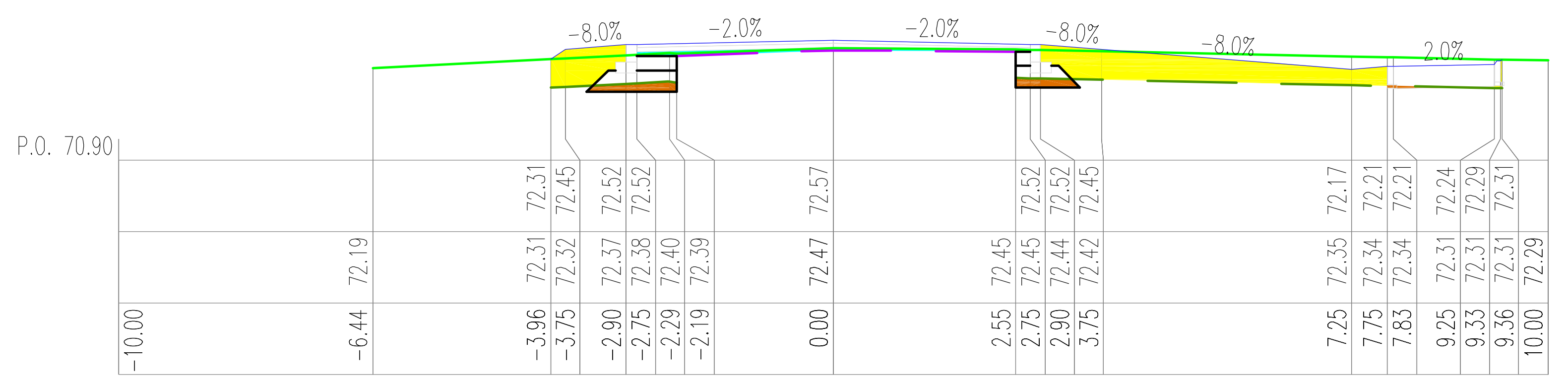
P.O. 70.90
-8.0%
-2.0%
-2.0%
-8.0%
2.0%

W=0.26, N=2.05, Wb=0.21, Wk=0.00, H=8.58, Pn=6.00, Pw=0.00
km 909.84

PRACOWNIA PROJEKTOWA E L B I
75-800 KOSZALIN, UL. 1-go MAJA 12/20

ELBI
Pracownia Projektowa

Temat opracowania: *Przebudowa drogi powiatowej nr 1177G Głobino-Warblewo-Dobieszewo-Gogolewko-granica powiatu zad. nr 5*

Inwestor: *Zarząd Dróg Powiatowych w Słupsku, ul. Słoneczna 16e, 76-200 Słupsk.*

Branża: *Drogowa*

Tytuł rysunku: *PRZEKROJE POPRZECZNE*

Stanowisko:	**Imię i nazwisko:**	**Nr uprawnień:**	**Podpis:**	
Projektował:	*mgr inż. Adam Bińczyk*	*ZAP/0055/POOD/06*		Skala: 1:100:100
Opracował:	*mgr inż. Adam Bińczyk*	*ZAP/0055/POOD/06*		Data: 7.2013r.
Sprawdził:	*mgr inż. Angelika Elas-Bińczyk*	*ZAP/0056/POOD/06*		Nr rys. 6.2

RYSUNEK NR 6.2 *ARKUSZ NR 2/59*

P.O. 71.00
W=0.06, N=4.58, Wb=0.48, Wk=0.00, H=8.24, Pn=5.53, Pw=0.00
km 1079.54
P.O. 72.20
W=0.24, N=0.73, Wb=0.53, Wk=0.00, H=6.69, Pn=0.93, Pw=0.00
km 1176.07
P.O. 73.40
W=0.12, N=1.94, Wb=0.46, Wk=0.00, H=6.29, Pn=3.72, Pw=0.00
km 1261.41
P.O. 73.90
W=0.32, N=3.18, Wb=0.30, Wk=0.00, H=9.34, Pn=6.00, Pw=0.00
km 1353.44
P.O. 73.30
W=0.53, N=4.31, Wb=0.25, Wk=0.00, H=8.43, Pn=6.22, Pw=0.00
km 1448.39
P.O. 70.70
W=0.11, N=5.42, Wb=0.57, Wk=0.00, H=9.31, Pn=6.04, Pw=0.00
km 1052.60
P.O. 72.00
W=0.16, N=2.49, Wb=0.30, Wk=0.00, H=6.17, Pn=4.09, Pw=0.00
km 1139.19
P.O. 73.20
W=0.05, N=3.32, Wb=0.32, Wk=0.00, H=6.91, Pn=4.48, Pw=0.00
km 1237.98
P.O. 73.90
W=0.16, N=2.60, Wb=0.66, Wk=0.00, H=7.61, Pn=5.29, Pw=0.00
km 1327.41
P.O. 73.70
W=0.68, N=2.48, Wb=0.22, Wk=0.00, H=8.21, Pn=5.74, Pw=0.00
km 1417.81
P.O. 70.80
RZĘDNE PROJEKTOWANE
RZĘDNE ISTNIEJĄCE
ODSUNIĘCIE
W=0.11 N=3.64, Wb=0.22, Wk=0.59, H=7.12, Pn=5.23, Pw=0.00
km 1014.70
P.O. 71.60
W=0.07, N=2.21, Wb=0.29, Wk=0.00, H=6.66, Pn=4.50, Pw=0.00
km 1108.51
P.O. 73.00
W=0.27, N=1.11, Wb=0.26, Wk=0.00, H=8.96, Pn=2.45, Pw=0.00
km 1203.28
P.O. 73.60
W=0.17, N=1.74, Wb=0.52, Wk=0.00, H=5.96, Pn=3.53, Pw=0.00
km 1297.51
P.O. 73.50
W=0.61, N=0.20, Wb=0.25, Wk=0.00, H=14.93, Pn=0.00, Pw=0.00
km 1390.21

ELBI Pracownia Projektowa

PRACOWNIA PROJEKTOWA E L B I
75-800 KOSZALIN, UL. 1-go MAJA 12/20

emat opracowania:	*Przebudowa drogi powiatowej nr 1177G Głobino-Warblewo-Dobieszewo -Gogolewko-granica powiatu zad. nr 5*		
nwestor:	*Zarząd Dróg Powiatowych w Słupsku, ul. Słoneczna 16e, 76-200 Słupsk.*		
ranża:	Drogowa	Tytuł rysunku: *PRZEKROJE POPRZECZNE*	
tanowisko:	Imię i nazwisko:	Nr uprawnień:	Podpis:
rojektował:	mgr inż. Adam Bińczyk	ZAP/0055/POOD/06	Skala: 1:100:100
pracował:	mgr inż. Adam Bińczyk	ZAP/0055/POOD/06	Data: 7.2013r.
prawdził:	mgr inż. Angelika Elas-Bińczyk	ZAP/0056/POOD/06	Nr rys. 6.3

RYSUNEK NR 6.3 *ARKUSZ NR 3/59*

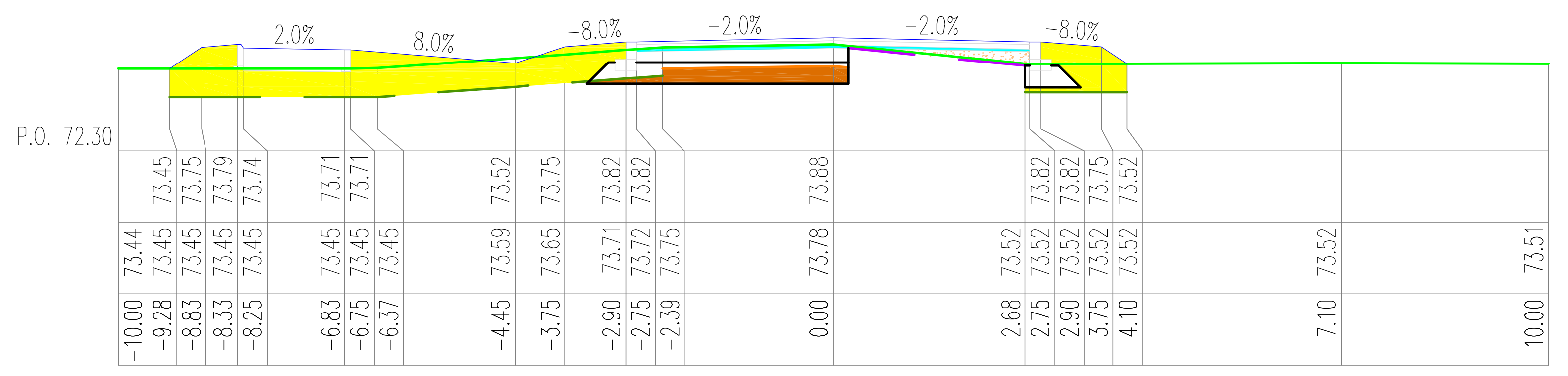

W=0.68, N=3.61, Wb=0.22, Wk=0.26, H=8.32, Pn=6.22, Pw=0.00
km 1548.84

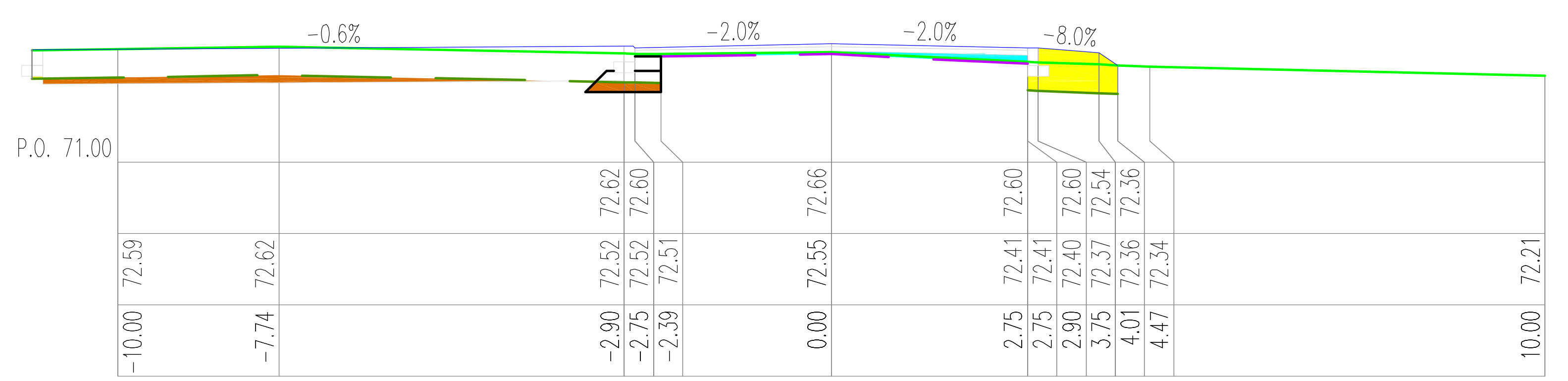

W=0.66, N=0.64, Wb=0.33, Wk=0.00, H=10.08, Pn=1.17, Pw=0.00
km 1626.50

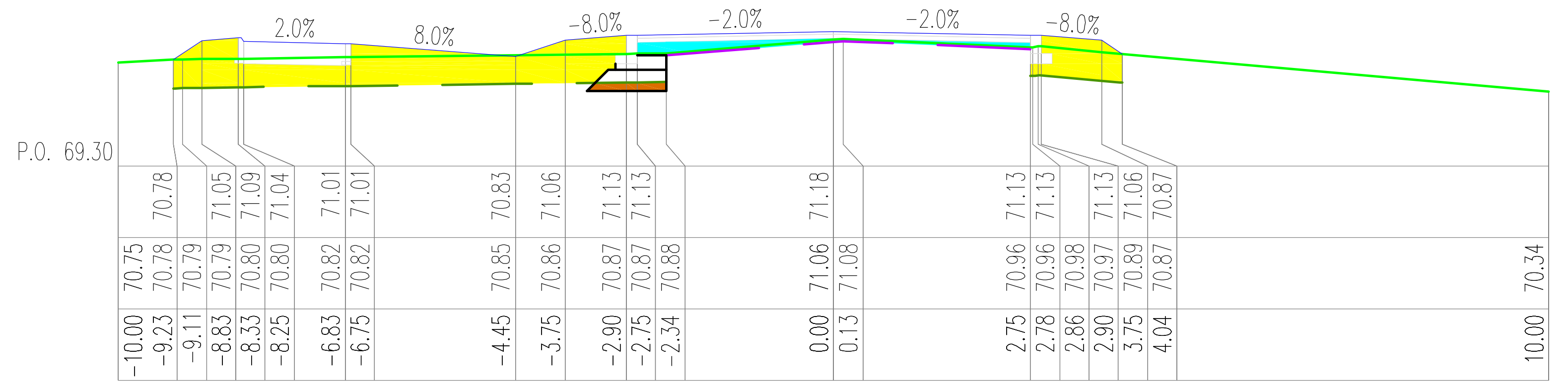

W=0.13, N=3.55, Wb=0.53, Wk=0.00, H=8.19, Pn=6.08, Pw=0.00
km 1720.65

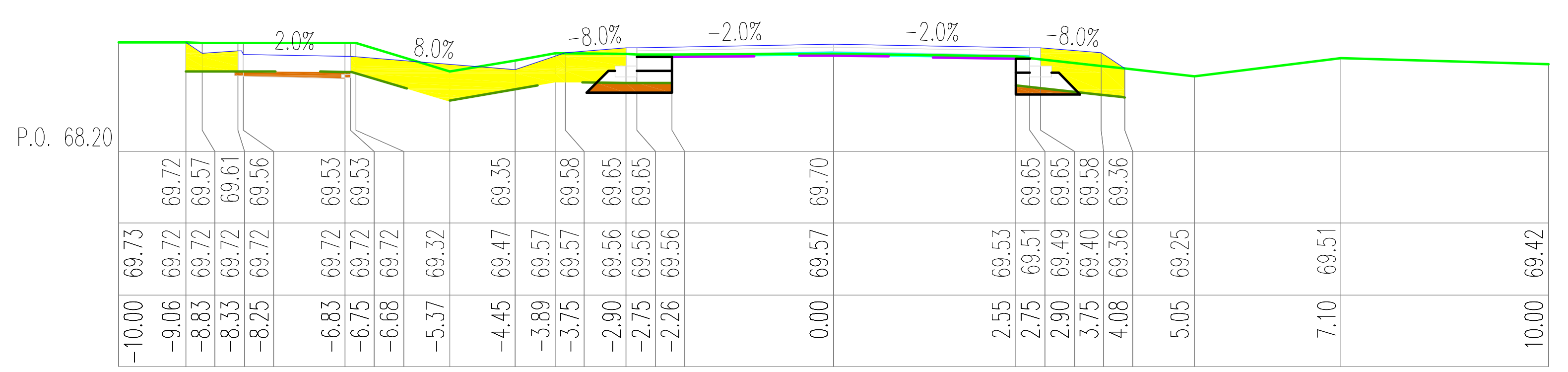

W=0.35, N=2.17, Wb=0.27, Wk=0.00, H=8.42, Pn=5.92, Pw=0.00
km 1811.69

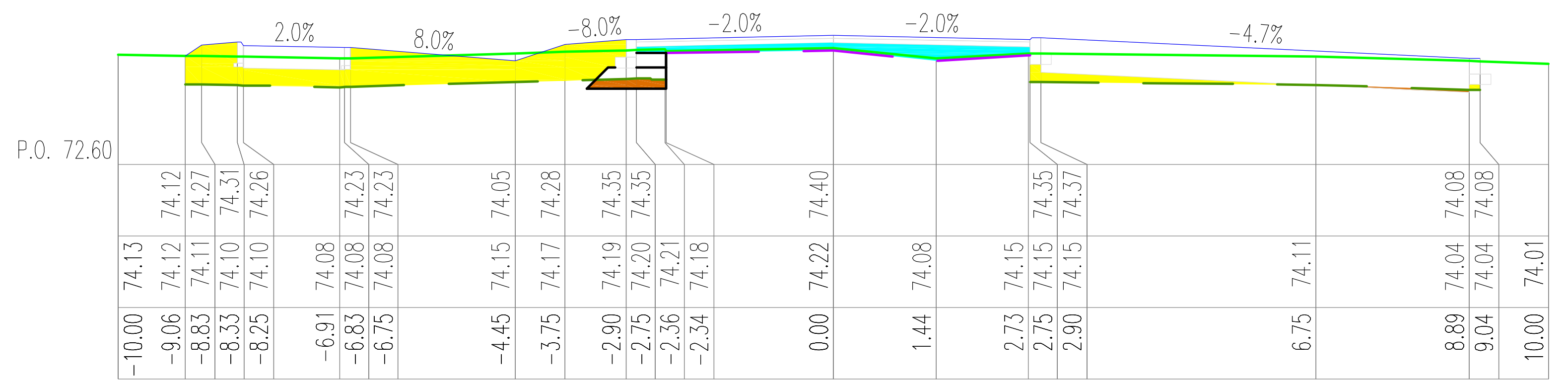

W=0.19, N=2.71, Wb=0.75, Wk=0.00, H=13.03, Pn=4.67, Pw=0.00
km 1514.97

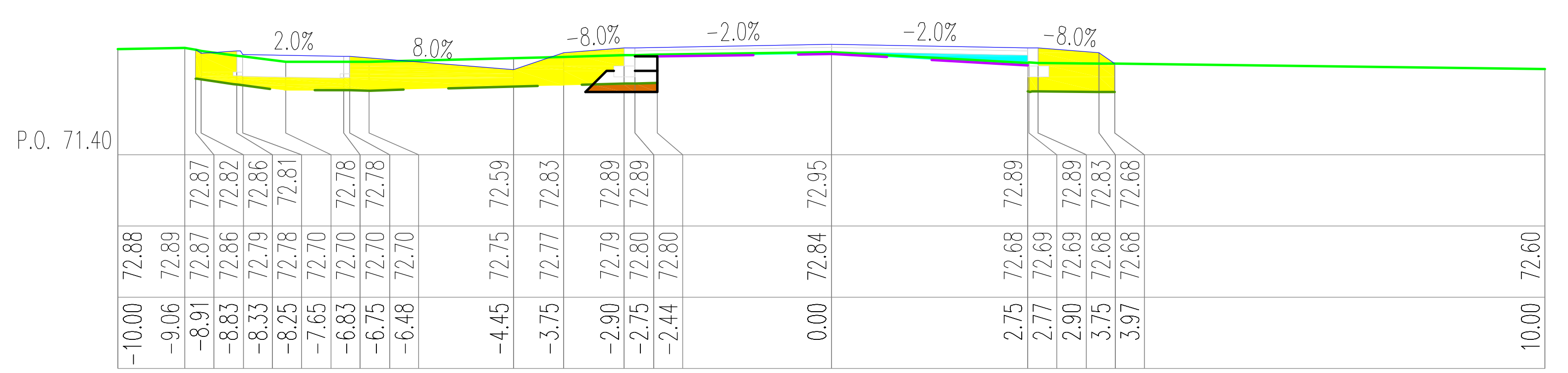

W=0.11, N=2.52, Wb=0.33, Wk=0.00, H=7.70, Pn=5.61, Pw=0.00
km 1608.05

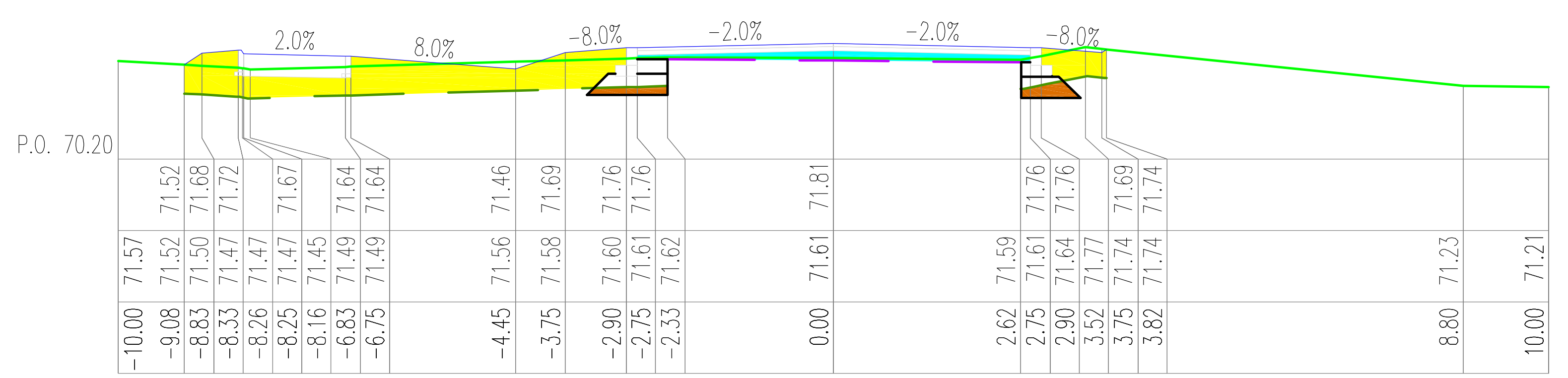

W=0.26, N=2.82, Wb=0.59, Wk=0.00, H=7.98, Pn=5.64, Pw=0.00
km 1680.42

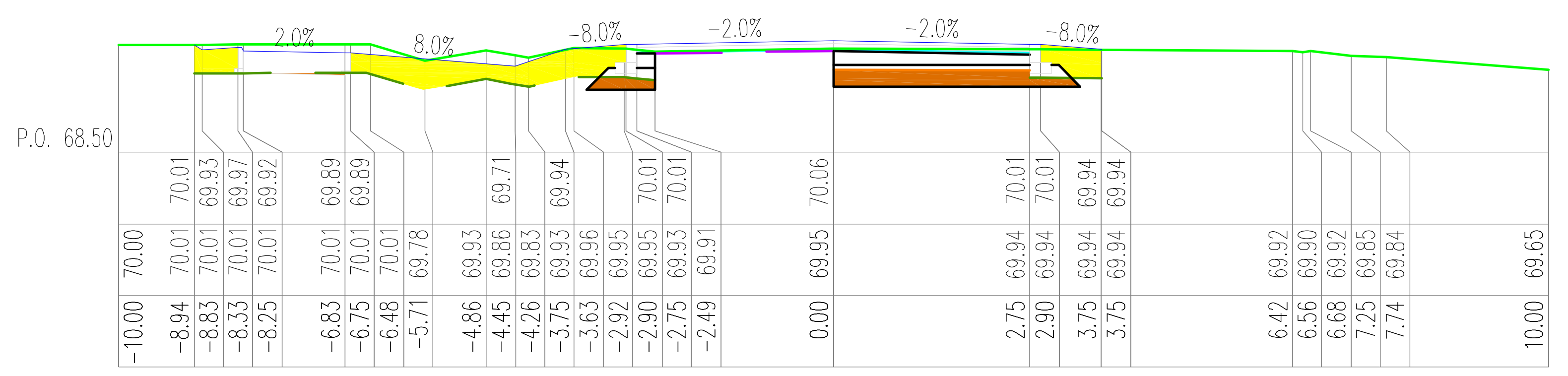

W=0.86, N=1.79, Wb=0.21, Wk=0.00, H=7.53, Pn=5.39, Pw=0.00
km 1789.20

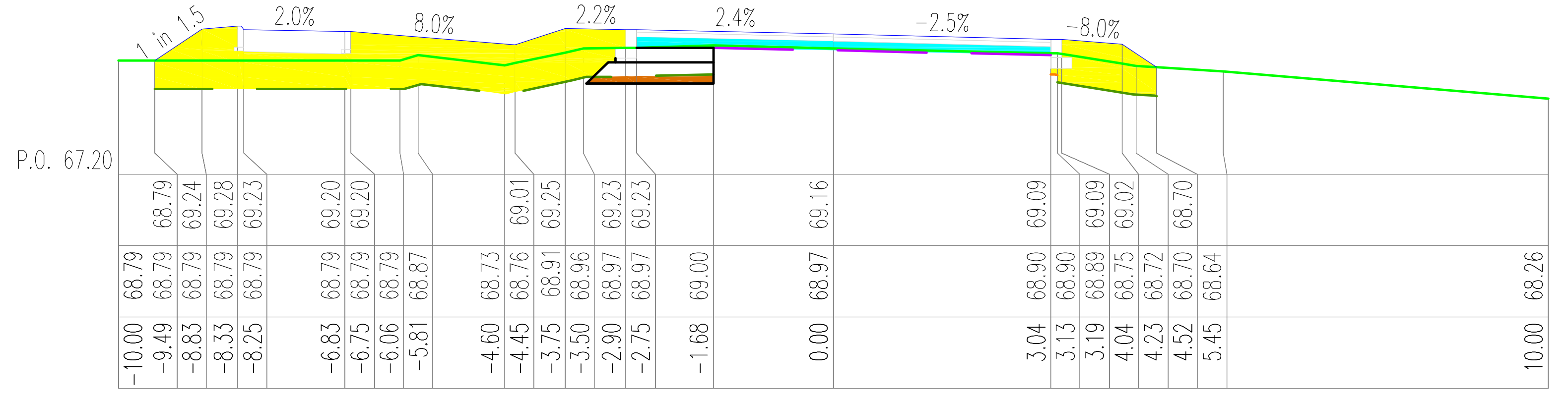

W=0.19, N=5.06, Wb=0.74, Wk=0.00, H=9.27, Pn=6.62, Pw=0.00
km 1863.20

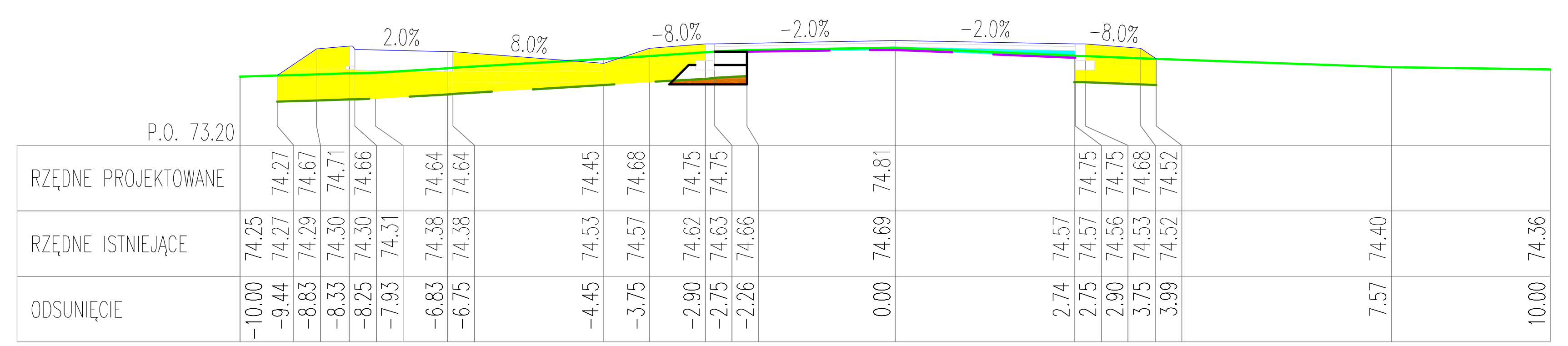
P.O. 73.20
RZĘDNE PROJEKTOWANE
RZĘDNE ISTNIEJĄCE
ODSUNIĘCIE

W=0.11, N=3.77, Wb=0.32, Wk=0.00, H=8.44, Pn=6.27, Pw=0.00
km 1478.14

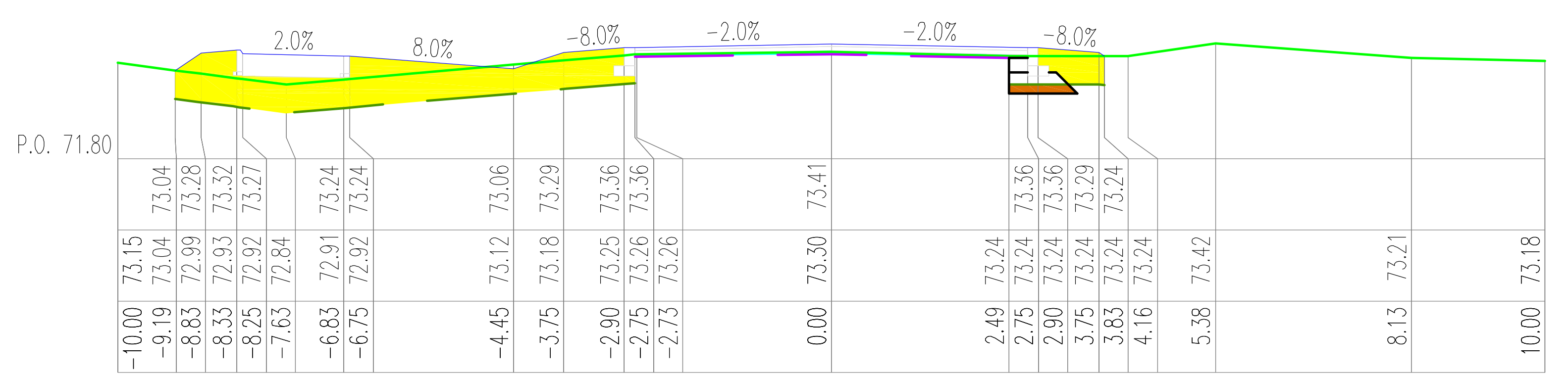

W=0.12, N=3.63, Wb=0.22, Wk=0.00, H=7.81, Pn=5.78, Pw=0.00
km 1578.44

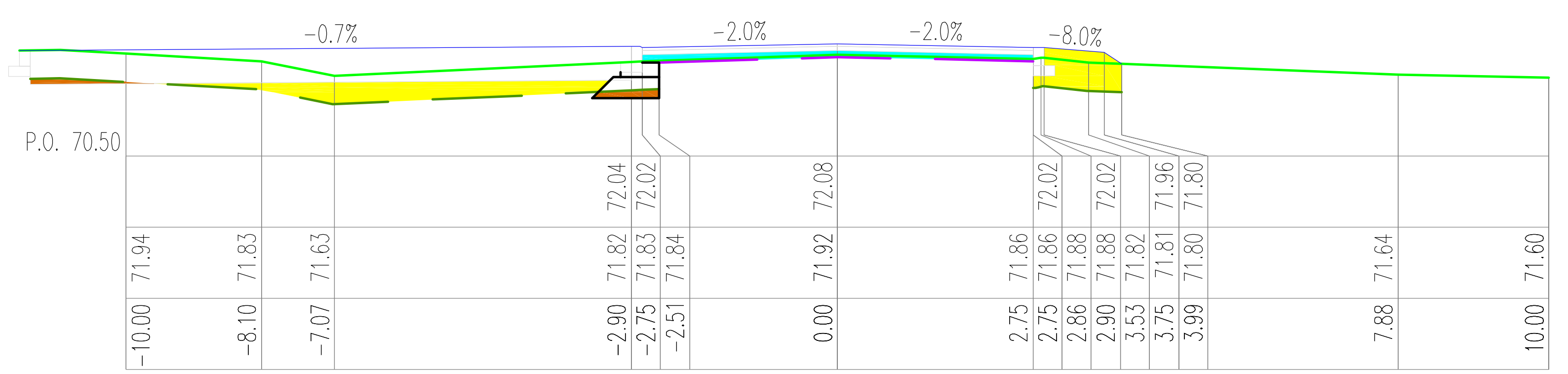

W=0.19, N=1.75, Wb=0.54, Wk=0.00, H=10.11, Pn=1.14, Pw=0.00
km 1663.43

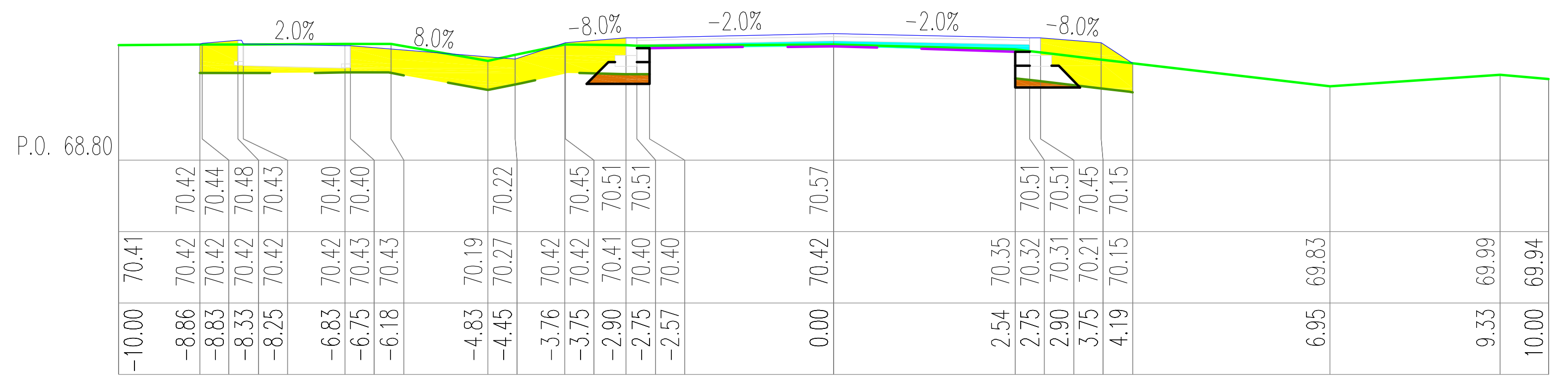

W=0.18, N=2.51, Wb=0.42, Wk=0.00, H=8.00, Pn=5.82, Pw=0.00
km 1758.20

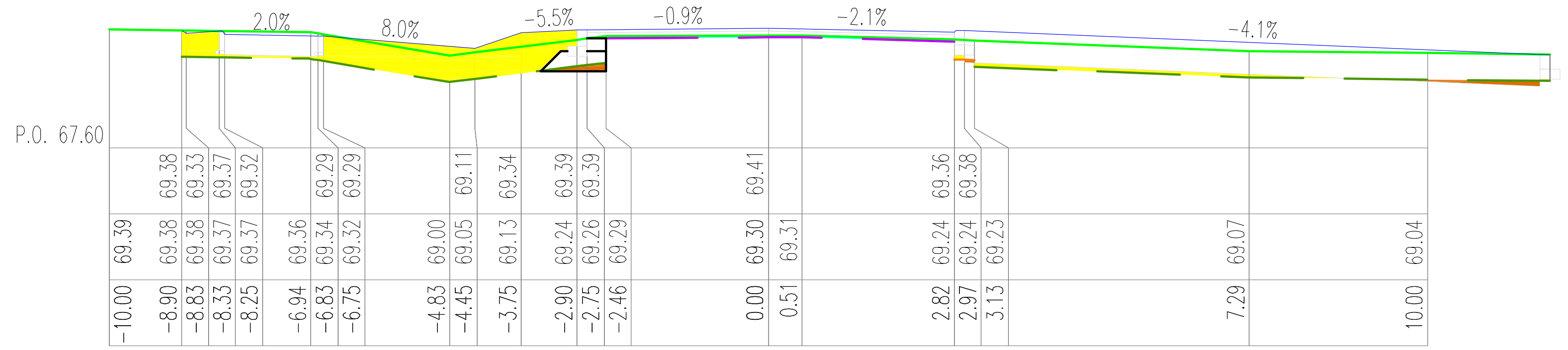

W=0.18, N=2.39, Wb=0.19, Wk=0.00, H=15.22, Pn=4.48, Pw=0.00
km 1833.89

ELBI Pracownia Projektowa

PRACOWNIA PROJEKTOWA E L B I
75-800 KOSZALIN, UL. 1-go MAJA 12/20

Temat opracowania:	*Przebudowa drogi powiatowej nr 1177G Głobino-Warblewo-Dobieszewo -Gogolewko-granica powiatu zad. nr 5*		
Inwestor:	*Zarząd Dróg Powiatowych w Słupsku, ul. Słoneczna 16e, 76-200 Słupsk.*		
Branża: Drogowa	Tytuł rysunku: PRZEKROJE POPRZECZNE		
Stanowisko:	Imię i nazwisko:	Nr uprawnień:	Podpis:	Skala: 1:100:100
Projektował:	mgr inż. Adam Bińczyk	ZAP/0055/POOD/06		Data: 7.2013r.
Opracował:	mgr inż. Adam Bińczyk	ZAP/0055/POOD/06		Nr rys. 6.4
Sprawdził:	mgr inż. Angelika Elas-Bińczyk	ZAP/0056/POOD/06		
RYSUNEK NR 6.4		ARKUSZ NR 4/59		

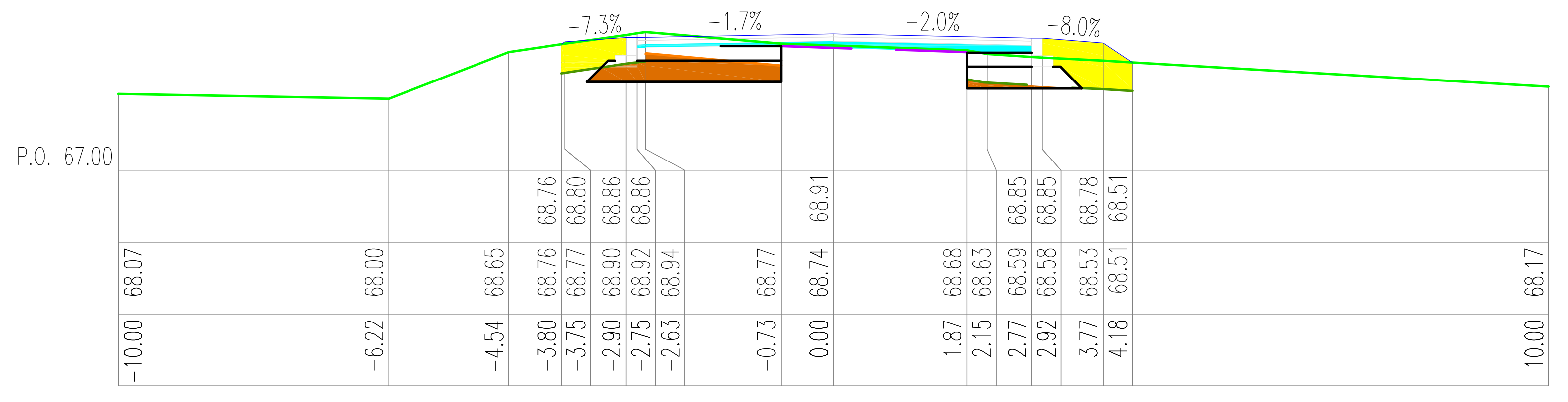

W=0.84, N=0.97, Wb=0.43, Wk=0.00, H=3.51, Pn=2.26, Pw=0.00
km 1968.25

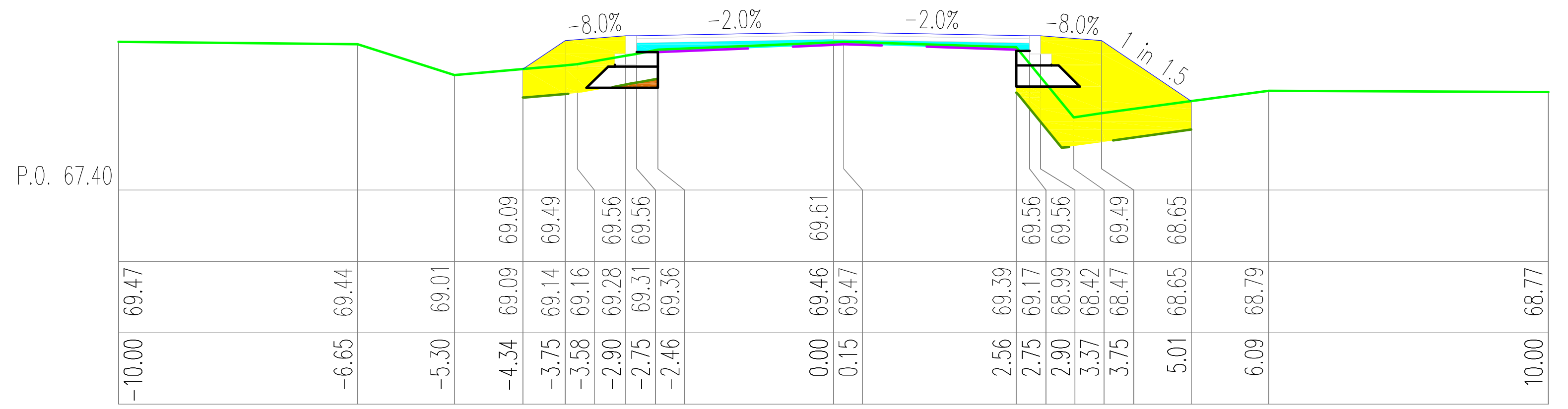

W=0.04, N=3.14, Wb=0.53, Wk=0.00, H=4.74, Pn=3.93, Pw=0.00
km 2067.85

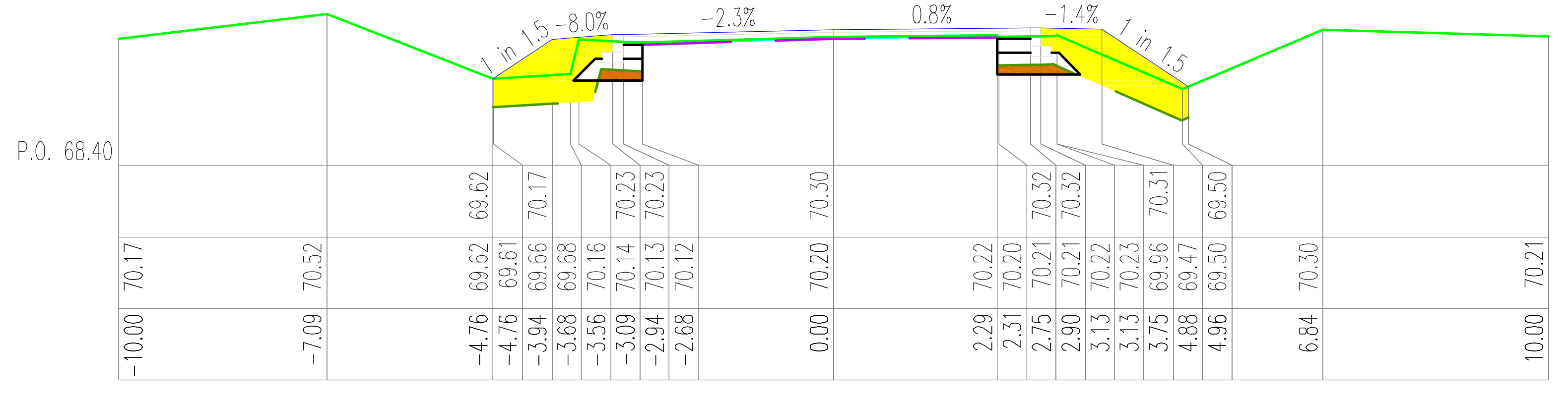

W=0.21, N=2.33, Wb=0.21, Wk=0.00, H=5.28, Pn=4.15, Pw=0.00
km 2168.40

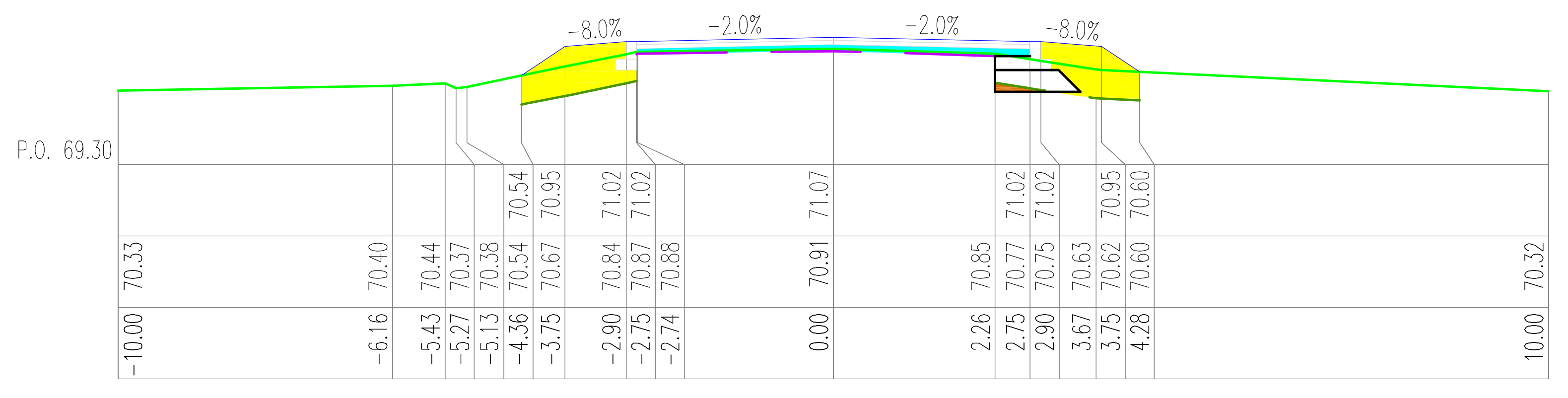

W=0.05, N=1.64, Wb=0.50, Wk=0.00, H=3.68, Pn=3.08, Pw=0.00
km 2265.33

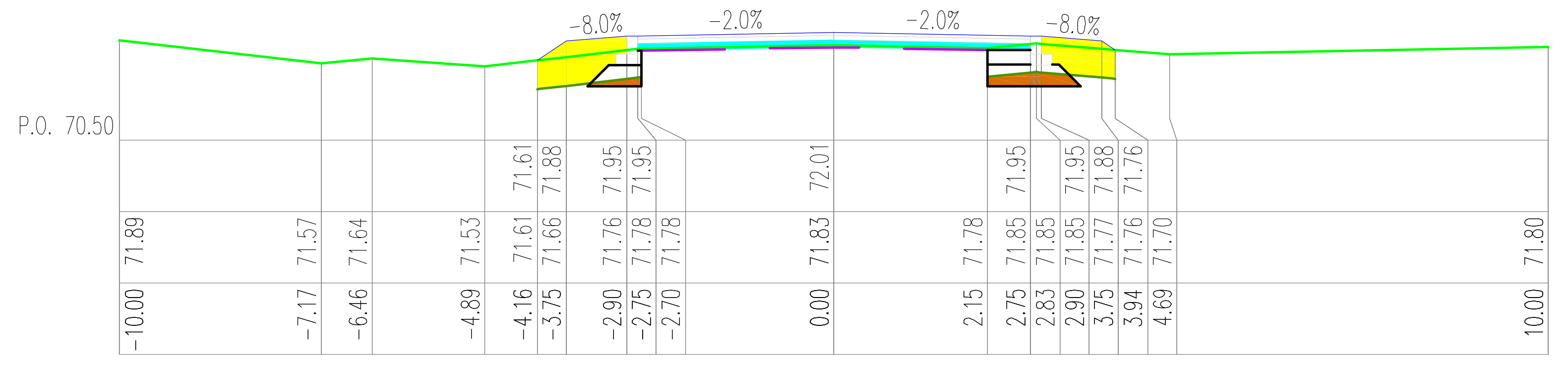

W=0.21, N=1.08, Wb=0.59, Wk=0.00, H=3.27, Pn=2.42, Pw=0.00
km 2358.34

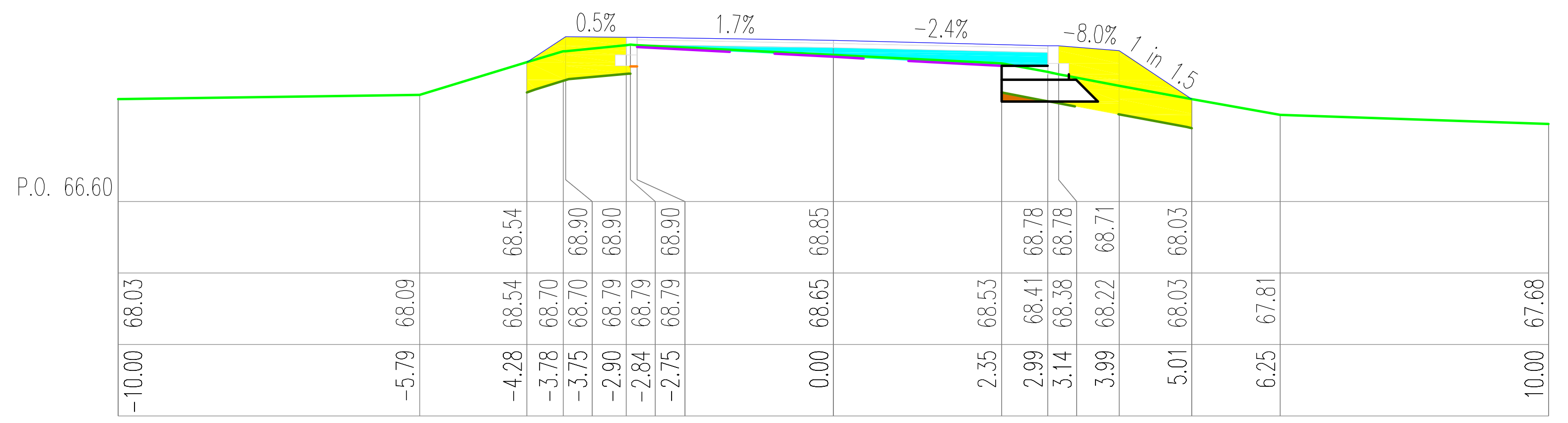

W=0.04, N=1.97, Wb=0.74, Wk=0.00, H=4.18, Pn=3.57, Pw=0.00
km 1938.42

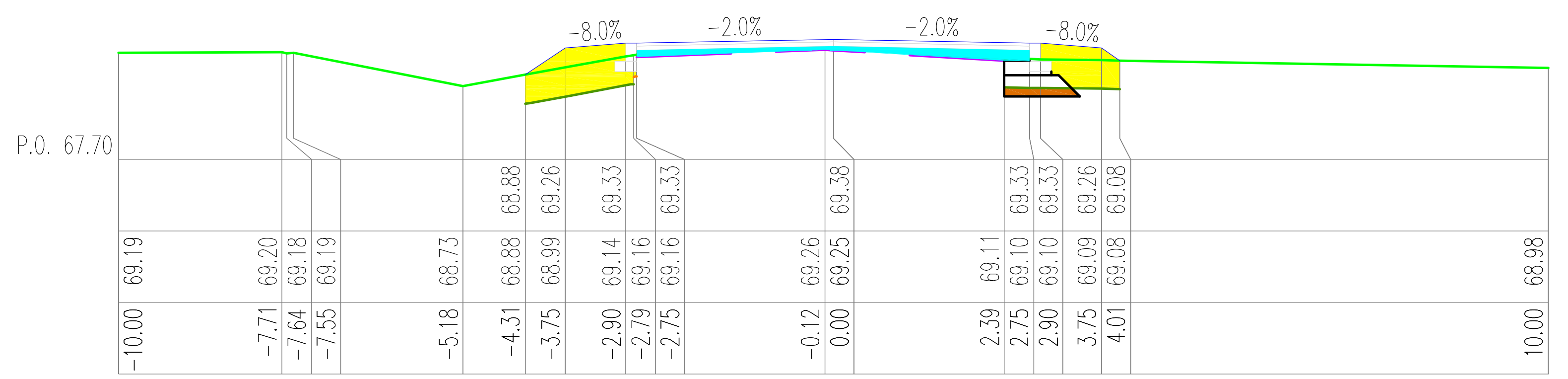

W=0.12, N=1.39, Wb=0.50, Wk=0.00, H=3.16, Pn=2.70, Pw=0.00
km 2031.66



W=0.00, N=2.57, Wb=0.23, Wk=0.93, H=4.37, Pn=3.90, Pw=0.00
km 2135.57

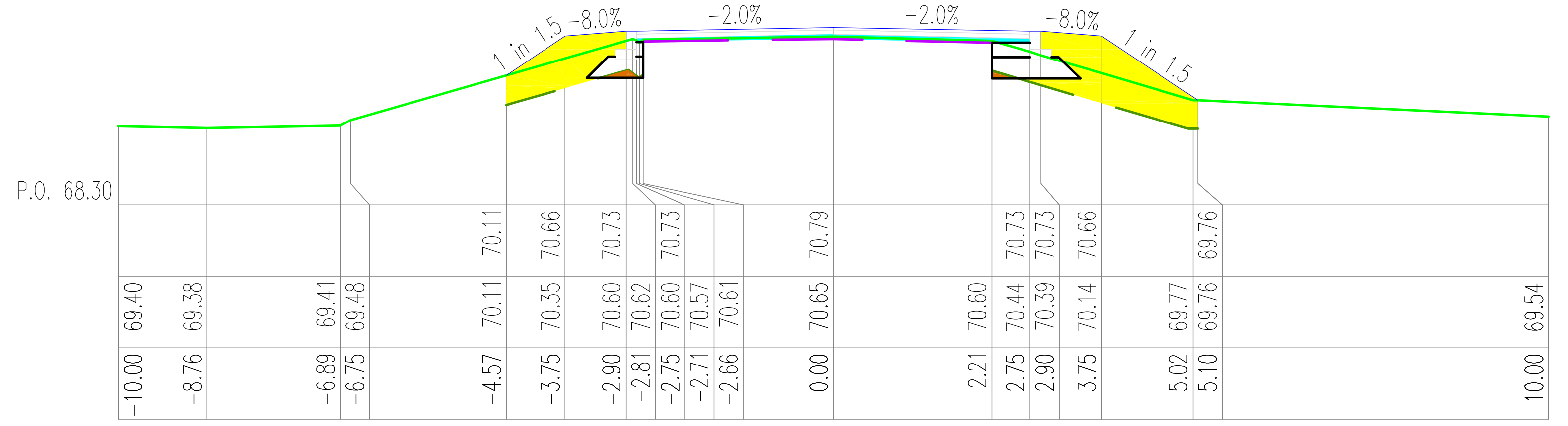

W=0.05, N=2.41, Wb=0.34, Wk=0.00, H=5.04, Pn=4.31, Pw=0.00
km 2236.53

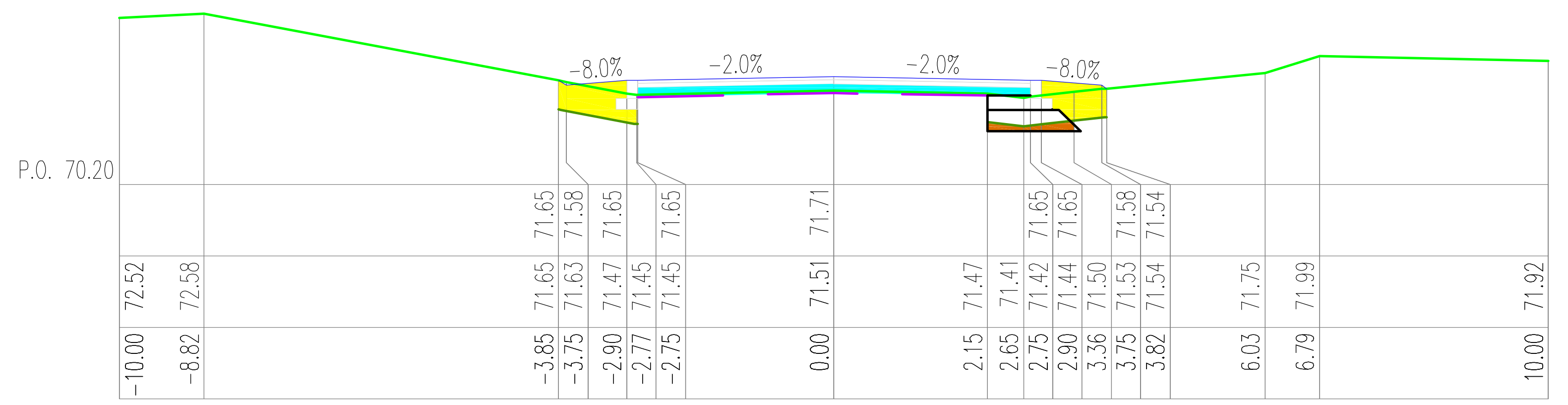

W=0.12, N=0.84, Wb=0.69, Wk=0.00, H=2.80, Pn=1.91, Pw=0.00
km 2328.49

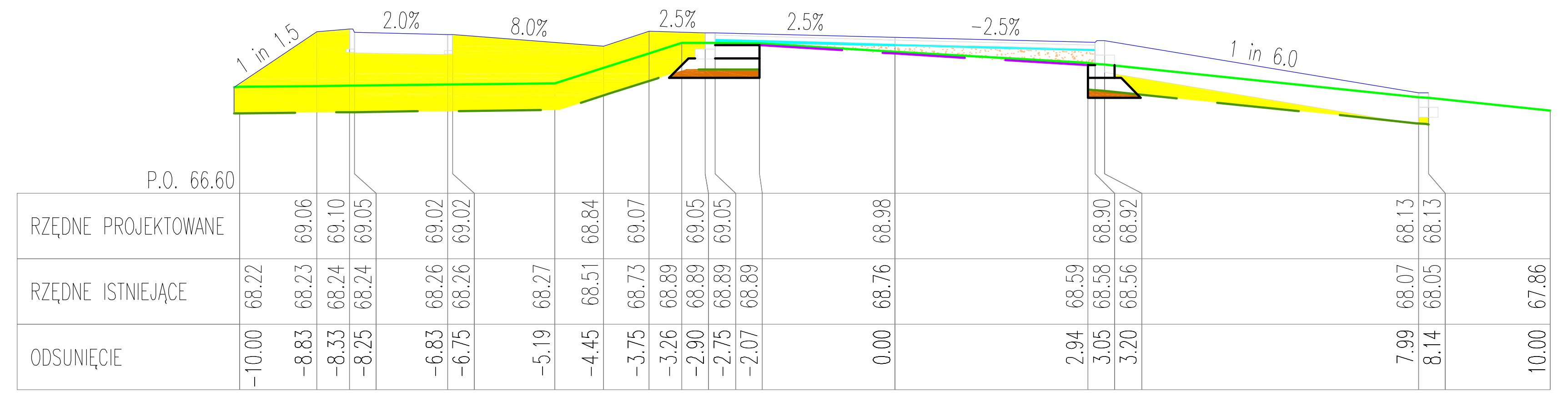
P.O. 66.60
RZĘDNE PROJEKTOWANE
RZĘDNE ISTNIEJĄCE
ODSUNIĘCIE

W=0.24, N=6.96, Wb=0.23, Wk=0.67, H=13.34, Pn=5.91, Pw=0.00
km 1903.22

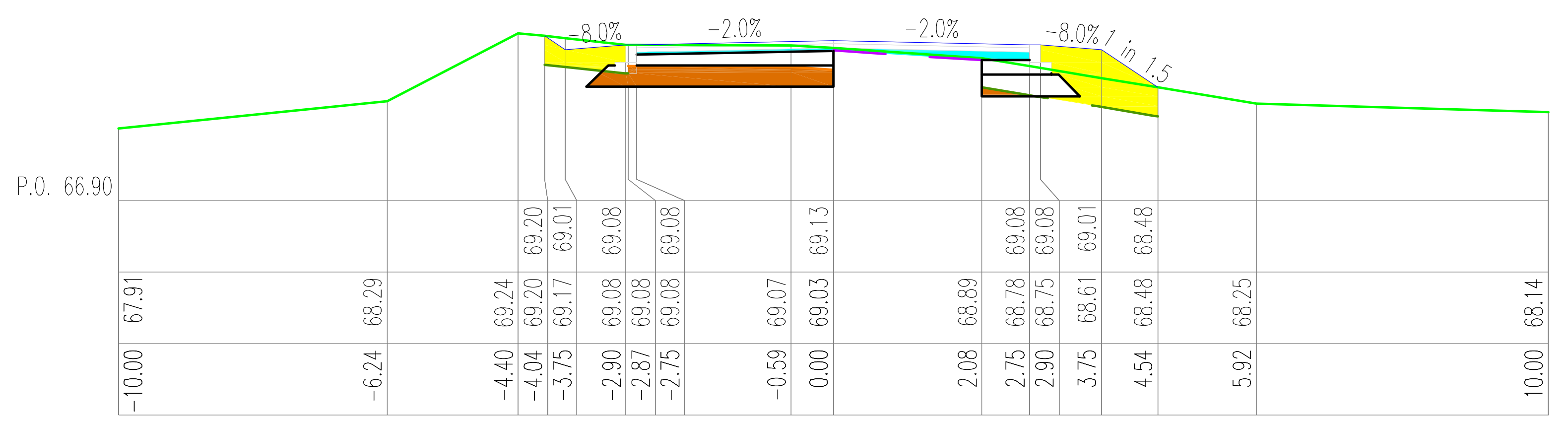

W=0.94, N=1.31, Wb=0.36, Wk=0.00, H=3.66, Pn=3.00, Pw=0.00
km 1997.81

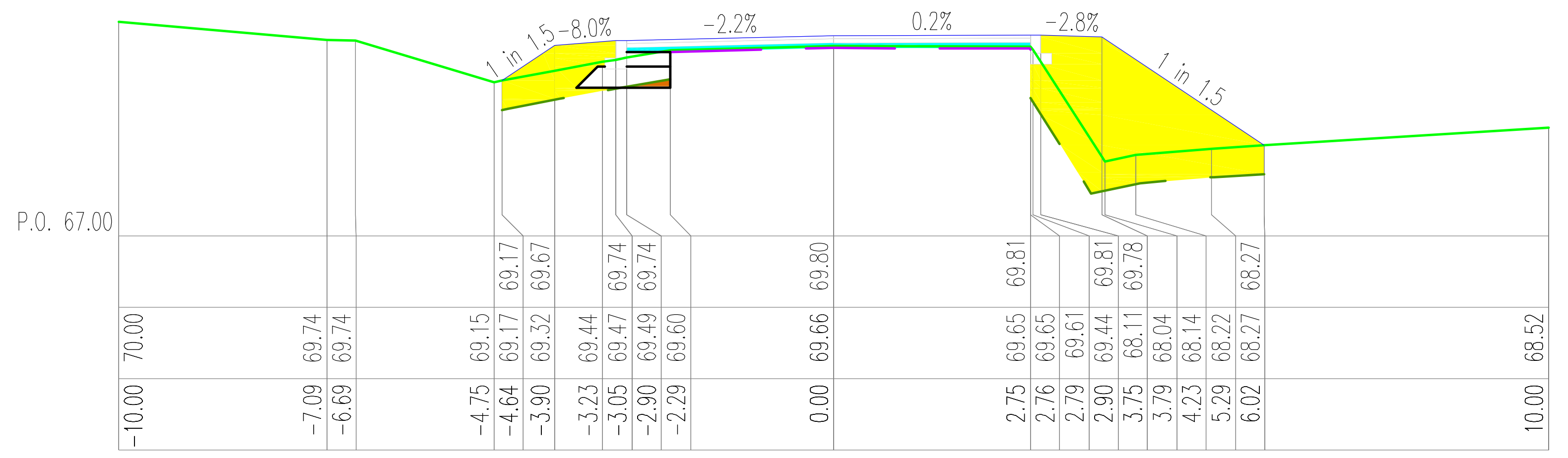

W=0.04, N=5.29, Wb=0.42, Wk=0.00, H=6.42, Pn=5.32, Pw=0.00
km 2097.51

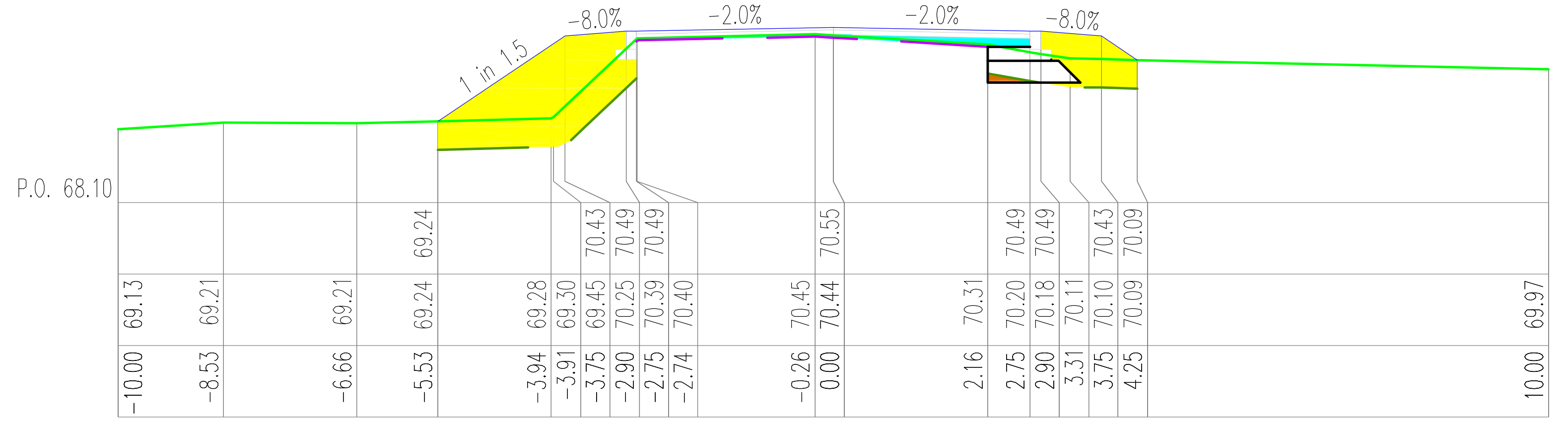

W=0.04, N=3.50, Wb=0.33, Wk=0.00, H=5.25, Pn=4.45, Pw=0.00
km 2203.32

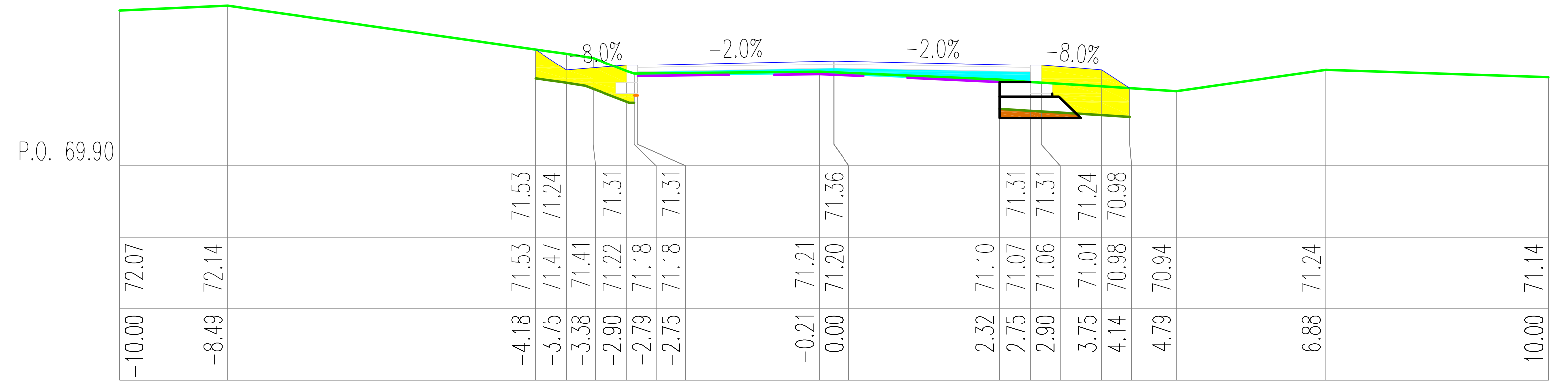

W=0.10, N=1.03, Wb=0.53, Wk=0.00, H=3.26, Pn=2.69, Pw=0.00
km 2294.34

ELBI Pracownia Projektowa

PRACOWNIA PROJEKTOWA E L B I
75-800 KOSZALIN, UL. 1-go MAJA 12/20

Temat opracowania:	*Przebudowa drogi powiatowej nr 1177G Głobino-Warblewo-Dobieszewo-Gogolewko-granica powiatu zad. nr 5*
Inwestor:	*Zarząd Dróg Powiatowych w Słupsku, ul. Słoneczna 16e, 76-200 Słupsk.*
Branża: *Drogowa*	Tytuł rysunku: *PRZEKROJE POPRZECZNE*

Stanowisko:	**Imię i nazwisko:**	**Nr uprawnień:**	**Podpis:**	Skala: **1:100:100**
Projektował:	*mgr inż. Adam Bińczyk*	*ZAP/0055/POOD/06*		Data: **7.2013r.**
Opracował:	*mgr inż. Adam Bińczyk*	*ZAP/0055/POOD/06*		Nr rys. **6.5**
Sprawdził:	*mgr inż. Angelika Elas-Bińczyk*	*ZAP/0056/POOD/06*		

RYSUNEK NR 6.5 *ARKUSZ NR 5/59*

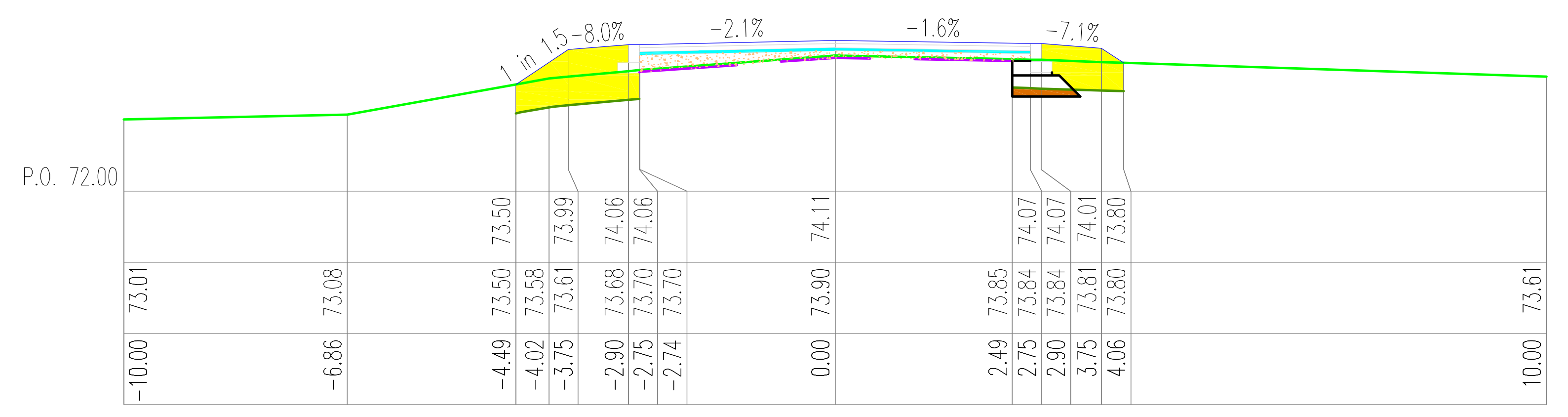

W=0.10, N=1.71, Wb=0.22, Wk=0.77, H=3.32, Pn=2.96, Pw=0.00
km 2450.47

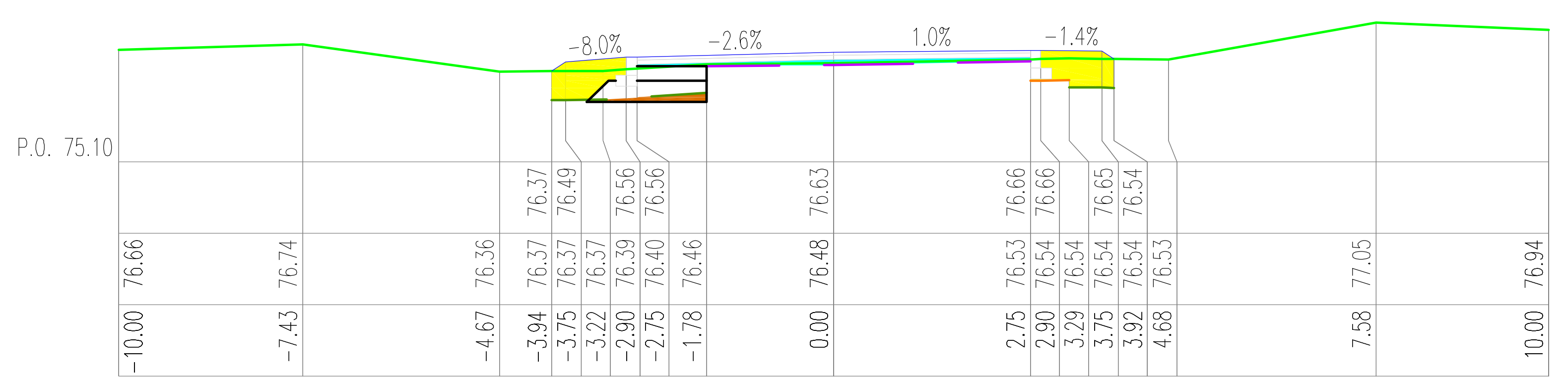

W=0.13, N=0.91, Wb=0.34, Wk=0.00, H=2.79, Pn=2.14, Pw=0.00
km 2537.31



W=0.05, N=0.93, Wb=0.31, Wk=0.00, H=3.11, Pn=2.23, Pw=0.00
km 2629.74

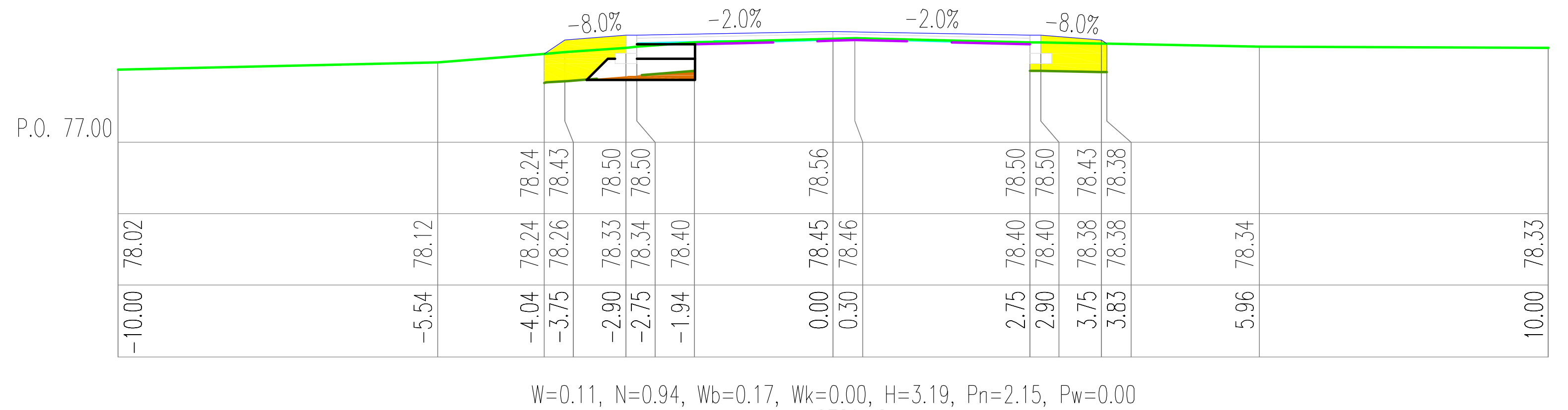

W=0.11, N=0.94, Wb=0.17, Wk=0.00, H=3.19, Pn=2.15, Pw=0.00
km 2720.12

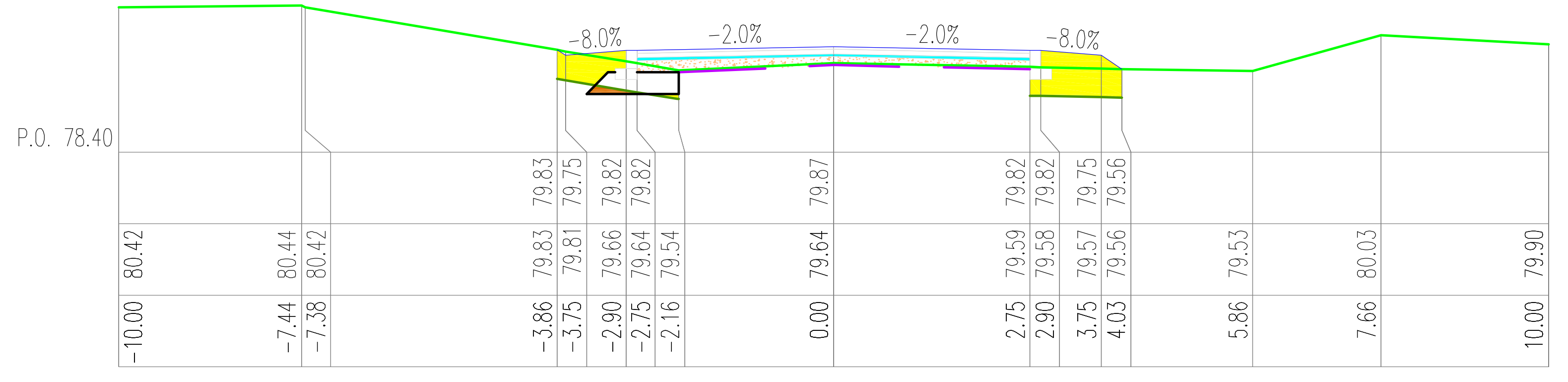

W=0.05, N=1.03, Wb=0.22, Wk=0.75, H=3.01, Pn=2.18, Pw=0.00
km 2841.97

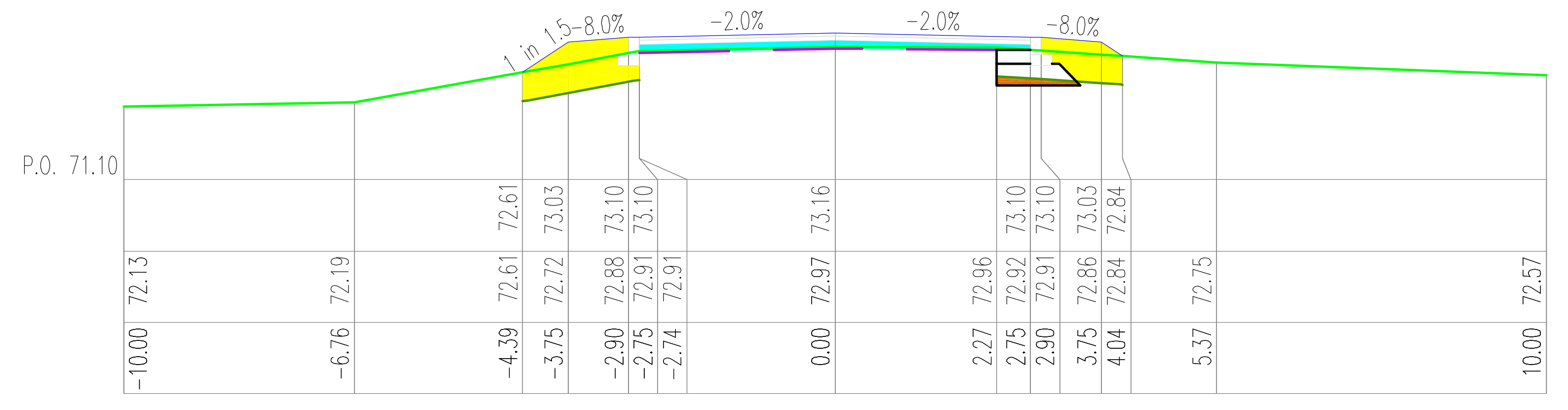

W=0.10, N=1.48, Wb=0.60, Wk=0.00, H=3.45, Pn=2.83, Pw=0.00
km 2419.05

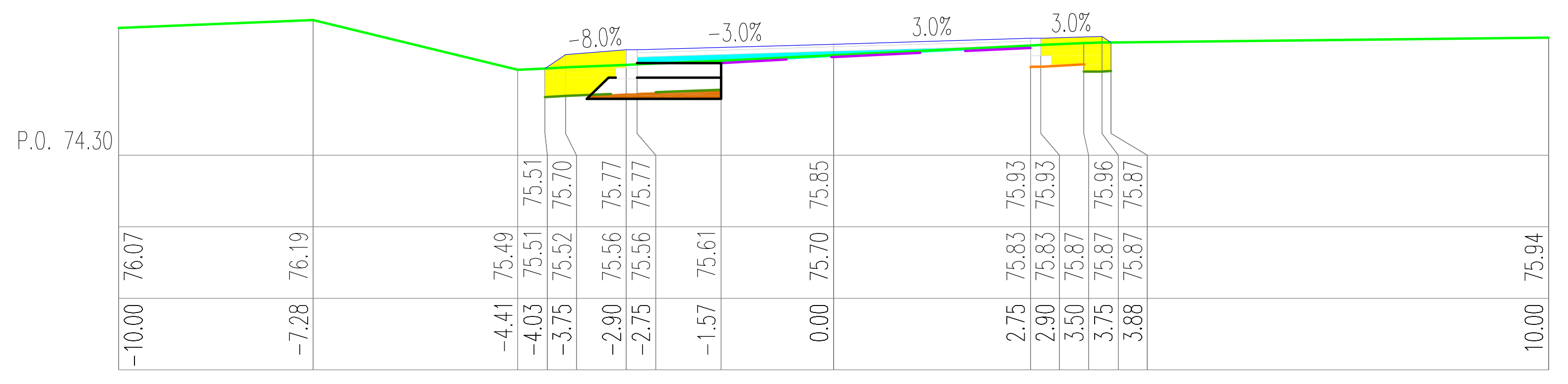

W=0.17, N=0.93, Wb=0.44, Wk=0.00, H=2.84, Pn=2.20, Pw=0.00
km 2509.37

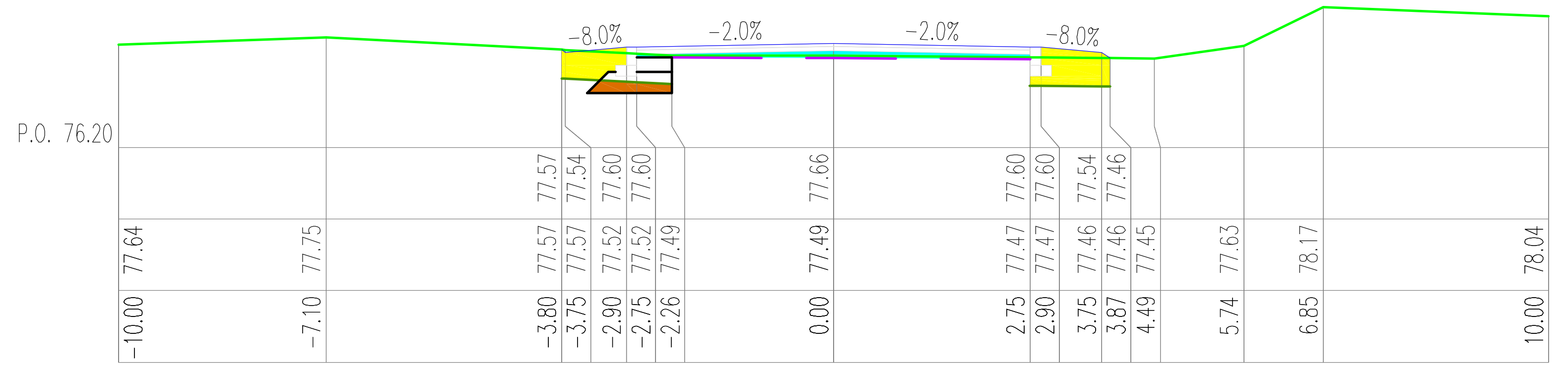

W=0.17, N=0.81, Wb=0.43, Wk=0.00, H=2.67, Pn=1.92, Pw=0.00
km 2599.22

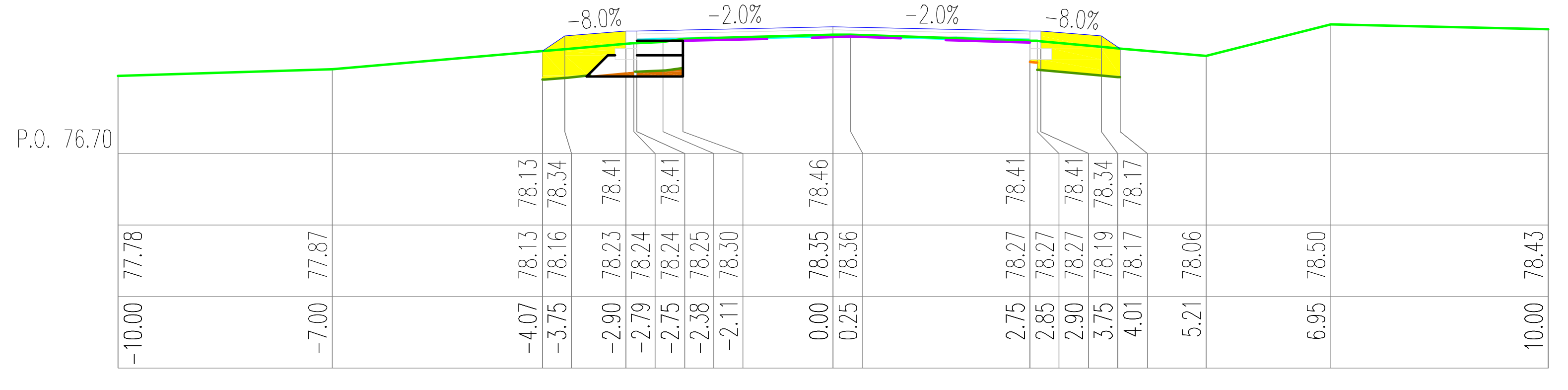

W=0.08, N=1.12, Wb=0.26, Wk=0.00, H=3.14, Pn=2.41, Pw=0.00
km 2690.08

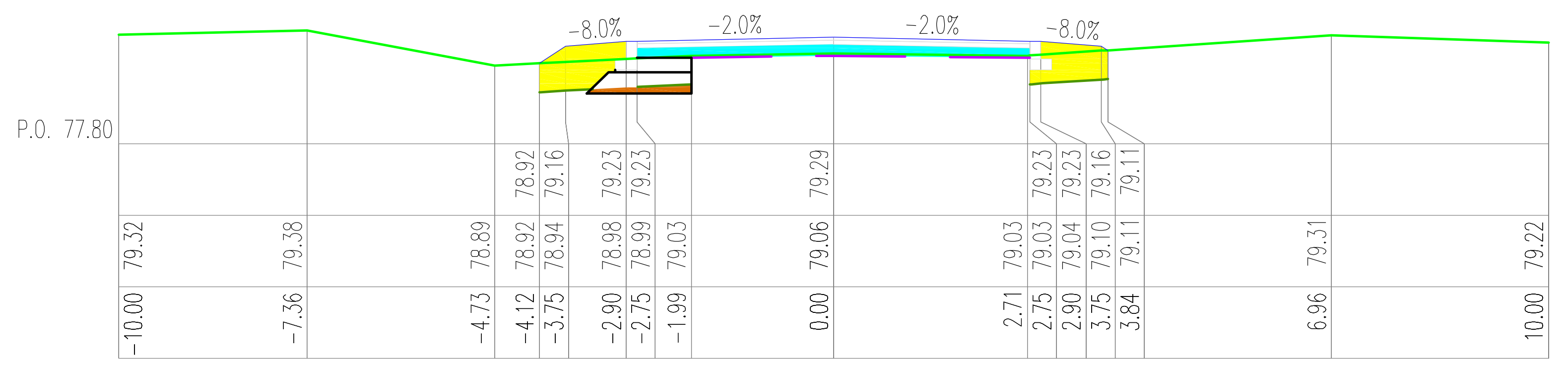

W=0.13, N=1.11, Wb=0.82, Wk=0.00, H=3.22, Pn=2.25, Pw=0.00
km 2812.19

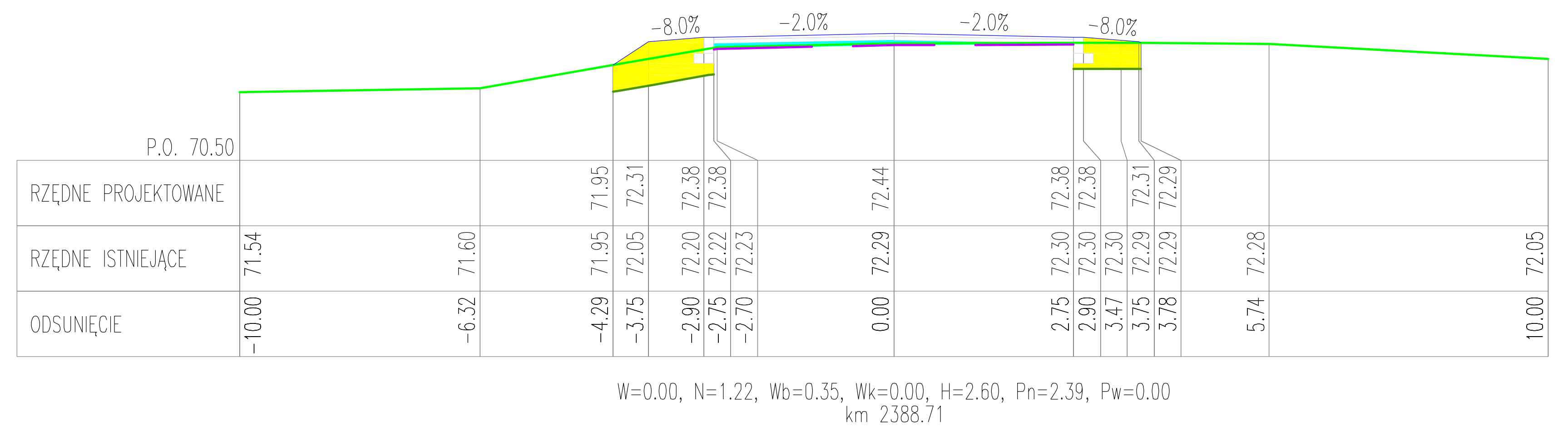
P.O. 70,50
RZĘDNE PROJEKTOWANE
RZĘDNE ISTNIEJĄCE
ODSUNIĘCIE

W=0.00, N=1.22, Wb=0.35, Wk=0.00, H=2.60, Pn=2.39, Pw=0.00
km 2388.71

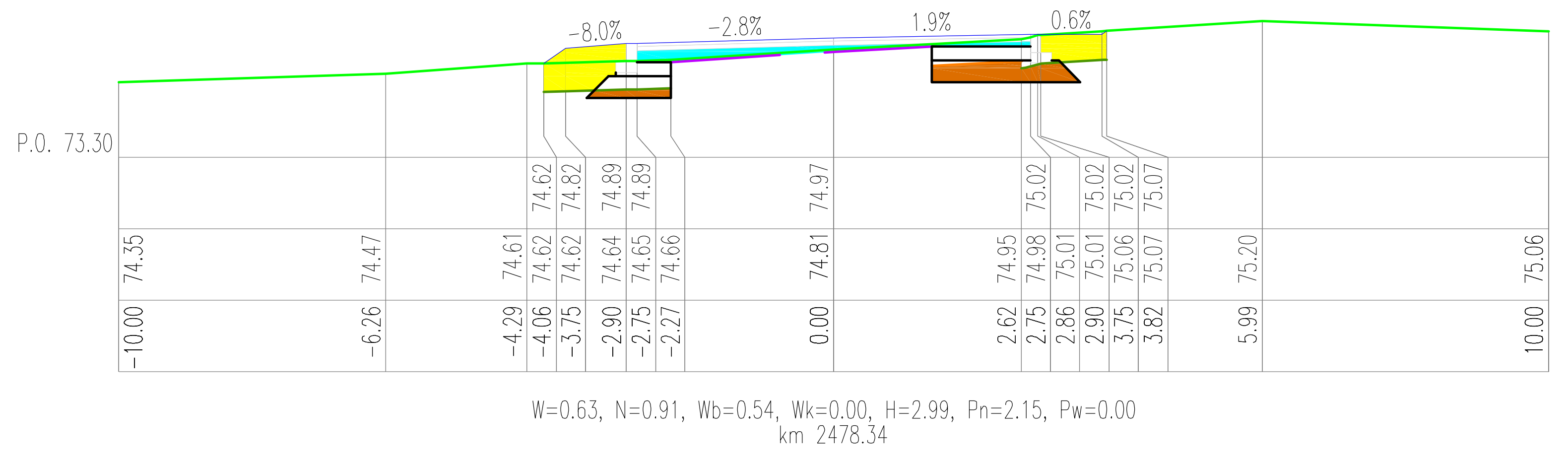

W=0.63, N=0.91, Wb=0.54, Wk=0.00, H=2.99, Pn=2.15, Pw=0.00
km 2478.34

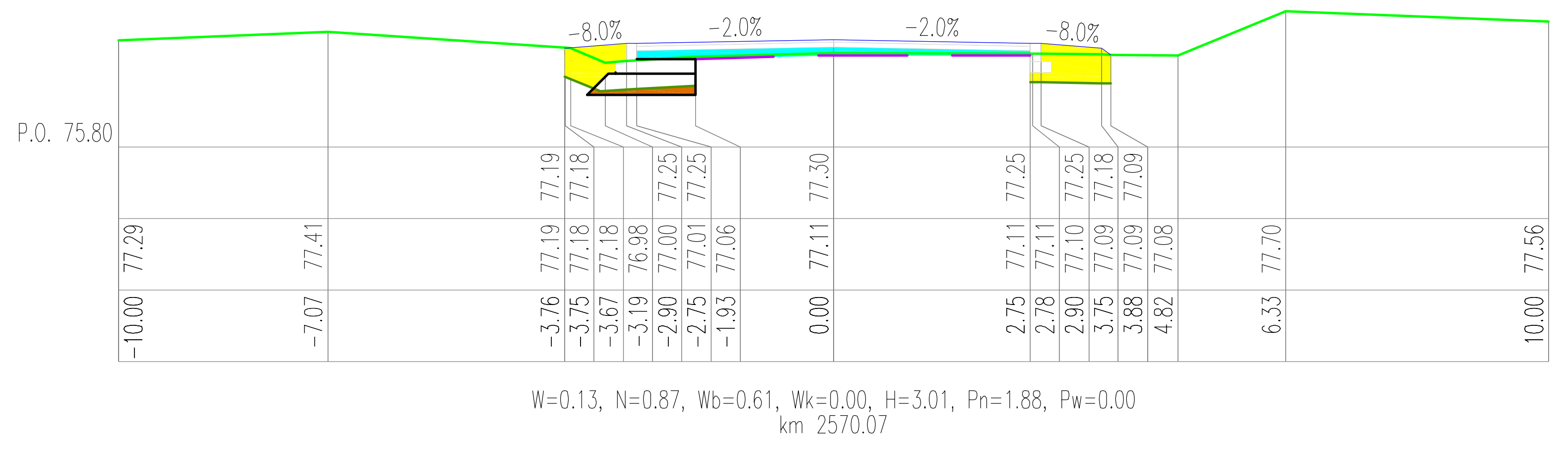

W=0.13, N=0.87, Wb=0.61, Wk=0.00, H=3.01, Pn=1.88, Pw=0.00
km 2570.07

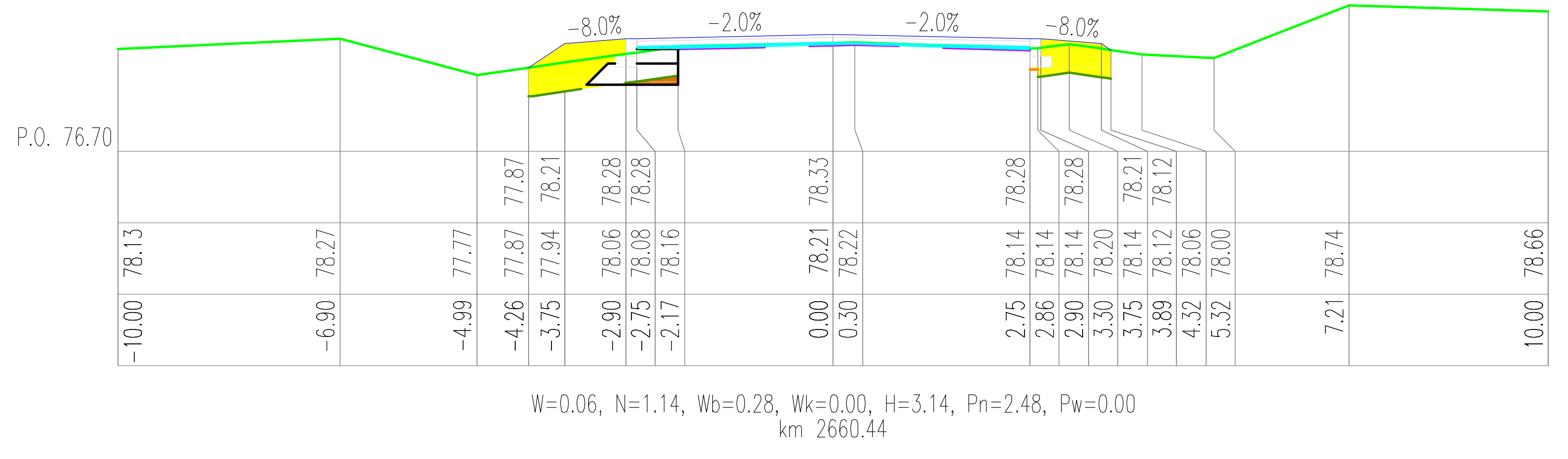

W=0.06, N=1.14, Wb=0.28, Wk=0.00, H=3.14, Pn=2.48, Pw=0.00
km 2660.44

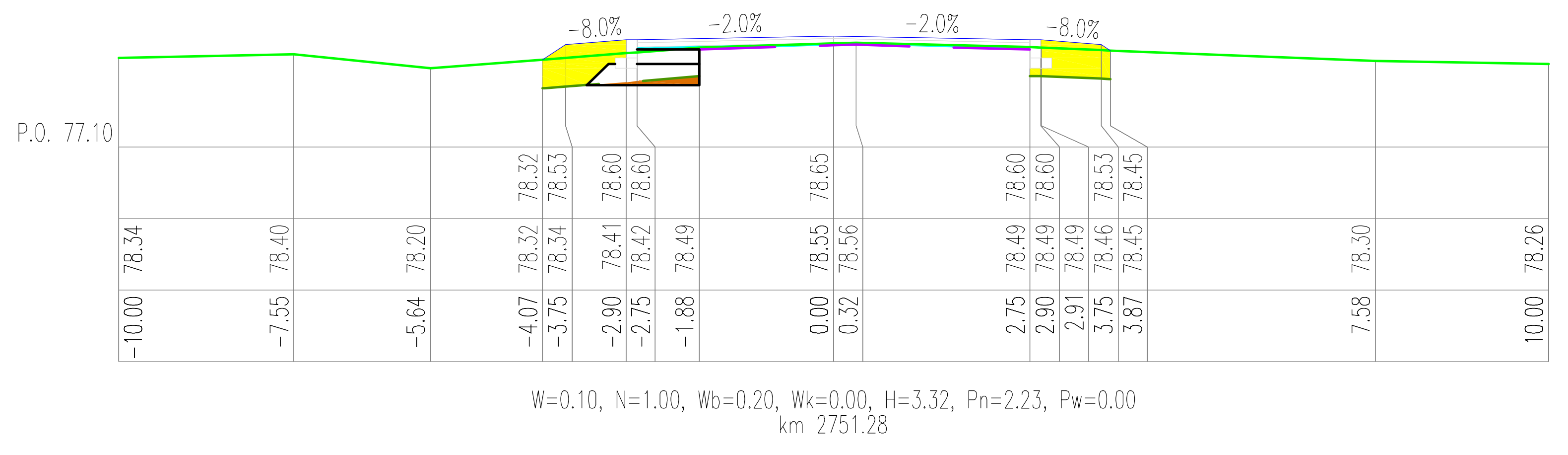

W=0.10, N=1.00, Wb=0.20, Wk=0.00, H=3.32, Pn=2.23, Pw=0.00
km 2751.28

ELBI Pracownia Projektowa

PRACOWNIA PROJEKTOWA ELBI
75-800 KOSZALIN, UL. 1-go MAJA 12/20

Temat opracowania:	*Przebudowa drogi powiatowej nr 1177G Głobino-Warblewo-Dobieszewo -Gogolewko-granica powiatu zad. nr 5*
Inwestor:	*Zarząd Dróg Powiatowych w Słupsku, ul. Słoneczna 16e, 76-200 Słupsk.*
Branża: *Drogowa*	Tytuł rysunku: *PRZEKROJE POPRZECZNE*

Stanowisko:	**Imię i nazwisko:**	**Nr uprawnień:**	**Podpis:**	**Skala: 1:100:100**
Projektował:	*mgr inż. Adam Bińczyk*	*ZAP/0055/POOD/06*		Data: **7.2013r.**
Opracował:	*mgr inż. Adam Bińczyk*	*ZAP/0055/POOD/06*		Nr rys. **6.6**
Sprawdził:	*mgr inż. Angelika Elas-Bińczyk*	*ZAP/0056/POOD/06*		

RYSUNEK NR 6.6 *ARKUSZ NR 6/59*

P.O. 79.20
W=0.35, N=1.38, Wb=0.27, Wk=0.00, H=3.87, Pn=2.77, Pw=0.00
km 2934.86
P.O. 79.20
W=0.00, N=2.16, Wb=0.22, Wk=0.95, H=4.02, Pn=3.39, Pw=0.00
km 3023.96
P.O. 80.80
W=0.12, N=0.99, Wb=0.28, Wk=0.00, H=3.11, Pn=2.19, Pw=0.00
km 3115.18
P.O. 83.00
W=0.18, N=1.55, Wb=0.31, Wk=0.00, H=3.90, Pn=3.08, Pw=0.00
km 3211.27
P.O. 84.10
W=0.06, N=1.68, Wb=0.22, Wk=0.70, H=3.52, Pn=2.84, Pw=0.00
km 3309.68
P.O. 79.20
W=0.09, N=0.95, Wb=0.43, Wk=0.00, H=2.77, Pn=2.27, Pw=0.00
km 2902.16
P.O. 79.00
W=0.00, N=3.17, Wb=0.22, Wk=1.41, H=5.05, Pn=4.42, Pw=0.00
km 2993.87
P.O. 80.10
W=0.21, N=0.91, Wb=0.21, Wk=0.00, H=3.05, Pn=2.19, Pw=0.00
km 3083.98
P.O. 82.40
W=0.00, N=1.20, Wb=0.49, Wk=0.00, H=2.53, Pn=2.32, Pw=0.00
km 3181.03
P.O. 84.00
W=0.05, N=1.62, Wb=0.61, Wk=0.00, H=3.60, Pn=2.83, Pw=0.00
km 3278.14
P.O. 78.90
RZĘDNE PROJEKTOWANE
RZĘDNE ISTNIEJĄCE
ODSUNIĘCIE
W=0.05, N=1.08, Wb=0.44, Wk=0.00, H=2.66, Pn=2.16, Pw=0.00
km 2871.80
P.O. 79.40
W=0.04, N=1.63, Wb=0.34, Wk=0.00, H=3.85, Pn=3.10, Pw=0.00
km 2966.36
P.O. 79.70
W=0.15, N=1.15, Wb=0.47, Wk=0.00, H=3.19, Pn=2.53, Pw=0.00
km 3054.24
P.O. 81.40
W=0.03, N=1.82, Wb=0.65, Wk=0.00, H=3.87, Pn=3.13, Pw=0.00
km 3151.52
P.O. 84.10
W=0.09, N=1.02, Wb=0.24, Wk=0.00, H=2.78, Pn=2.40, Pw=0.00
km 3247.92

ELBI
Pracownia Projektowa

PRACOWNIA PROJEKTOWA ELBI
75-800 KOSZALIN, UL. 1-go MAJA 12/20

Temat opracowania: *Przebudowa drogi powiatowej nr 1177G Głobino-Warblewo-Dobieszewo -Gogolewko-granica powiatu zad. nr 5*

Inwestor: *Zarząd Dróg Powiatowych w Słupsku, ul. Słoneczna 16e, 76-200 Słupsk.*

Branża: *Drogowa*

Tytuł rysunku: *PRZEKROJE POPRZECZNE*

Stanowisko:	Imię i nazwisko:	Nr uprawnień:	Podpis:	Skala: 1:100:100
Projektował:	*mgr inż. Adam Bińczyk*	*ZAP/0055/POOD/06*		Data: 7.2013r.
Opracował:	*mgr inż. Adam Bińczyk*	*ZAP/0055/POOD/06*		Nr rys. **6.7**
Sprawdził:	*mgr inż. Angelika Elas-Bińczyk*	*ZAP/0056/POOD/06*		

RYSUNEK NR 6.7

ARKUSZ NR 7/59

P.O. 83.40
W=0.07, N=1.31, Wb=0.38, Wk=0.00, H=3.41, Pn=2.72, Pw=0.00
km 3395.73
P.O. 81.60
W=0.03, N=2.14, Wb=0.69, Wk=0.00, H=4.25, Pn=3.56, Pw=0.00
km 3488.07
P.O. 82.10
W=0.07, N=1.35, Wb=0.34, Wk=0.00, H=3.36, Pn=2.80, Pw=0.00
km 3582.56
P.O. 83.00
W=0.08, N=1.22, Wb=0.26, Wk=0.00, H=3.36, Pn=2.61, Pw=0.00
km 3670.11
P.O. 83.00
W=0.78, N=0.84, Wb=0.00, Wk=0.00, H=3.07, Pn=1.90, Pw=0.00
km 3770.13
P.O. 83.90
W=0.09, N=1.04, Wb=0.49, Wk=0.00, H=3.08, Pn=2.33, Pw=0.00
km 3368.18
P.O. 82.40
W=0.11, N=1.38, Wb=0.57, Wk=0.00, H=3.53, Pn=2.84, Pw=0.00
km 3458.41
P.O. 81.70
W=0.05, N=1.44, Wb=0.36, Wk=0.00, H=3.61, Pn=2.83, Pw=0.00
km 3549.96
P.O. 82.90
W=0.16, N=0.79, Wb=0.27, Wk=0.00, H=2.68, Pn=1.96, Pw=0.00
km 3639.22
P.O. 83.10
W=0.84, N=0.97, Wb=0.00, Wk=0.00, H=3.05, Pn=2.13, Pw=0.00
km 3740.05
P.O. 84.20
RZĘDNE PROJEKTOWANE
RZĘDNE ISTNIEJĄCE
ODSUNIĘCIE
W=0.35, N=0.98, Wb=0.71, Wk=0.00, H=3.05, Pn=2.18, Pw=0.00
km 3339.05
P.O. 82.90
W=0.05, N=1.41, Wb=0.61, Wk=0.00, H=3.25, Pn=2.67, Pw=0.00
km 3427.87
P.O. 81.40
W=0.03, N=2.22, Wb=0.61, Wk=0.00, H=4.82, Pn=3.71, Pw=0.00
km 3519.46
P.O. 81.60
W=0.04, N=3.45, Wb=0.57, Wk=0.00, H=5.37, Pn=4.28, Pw=0.00
km 3609.63
P.O. 83.10
W=0.88, N=1.47, Wb=0.00, Wk=0.00, H=3.21, Pn=2.70, Pw=0.00
km 3709.55
-8.0%
-2.0%

ELBI
Pracownia Projektowa

PRACOWNIA PROJEKTOWA E L B I
75-800 KOSZALIN, UL. 1-go MAJA 12/20

Temat opracowania:	*Przebudowa drogi powiatowej nr 1177G Głobino-Warblewo-Dobieszewo -Gogolewko-granica powiatu zad. nr 5*			
Inwestor:	*Zarząd Dróg Powiatowych w Słupsku, ul. Słoneczna 16e, 76-200 Słupsk.*			
Branża: *Drogowa*	Tytuł rysunku: *PRZEKROJE POPRZECZNE*			
Stanowisko:	**Imię i nazwisko:**	**Nr uprawnień:**	**Podpis:**	Skala: **1:100:100**
Projektował:	*mgr inż. Adam Bińczyk*	*ZAP/0055/POOD/06*		Data: **7.2013r.**
Opracował:	*mgr inż. Adam Bińczyk*	*ZAP/0055/POOD/06*		Nr rys. **6.8**
Sprawdził:	*mgr inż. Angelika Elas-Bińczyk*	*ZAP/0056/POOD/06*		
RYSUNEK NR 6.8		*ARKUSZ NR 8/59*		

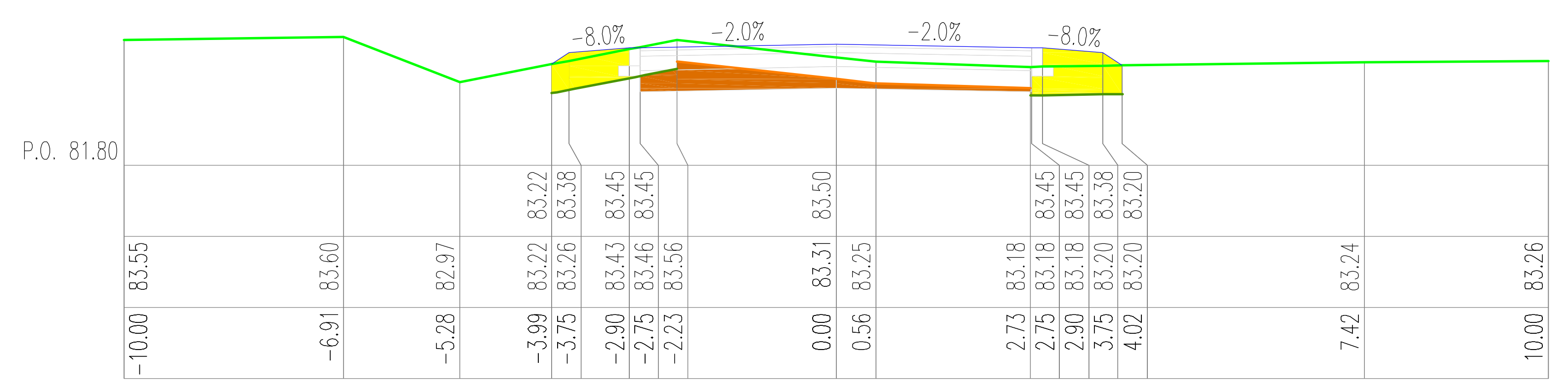
P.O. 81.80
-8.0%
-2.0%
-2.0%
-8.0%

W=0.95, N=1.18, Wb=0.00, Wk=0.00, H=3.09, Pn=2.32, Pw=0.00
km 3866.33

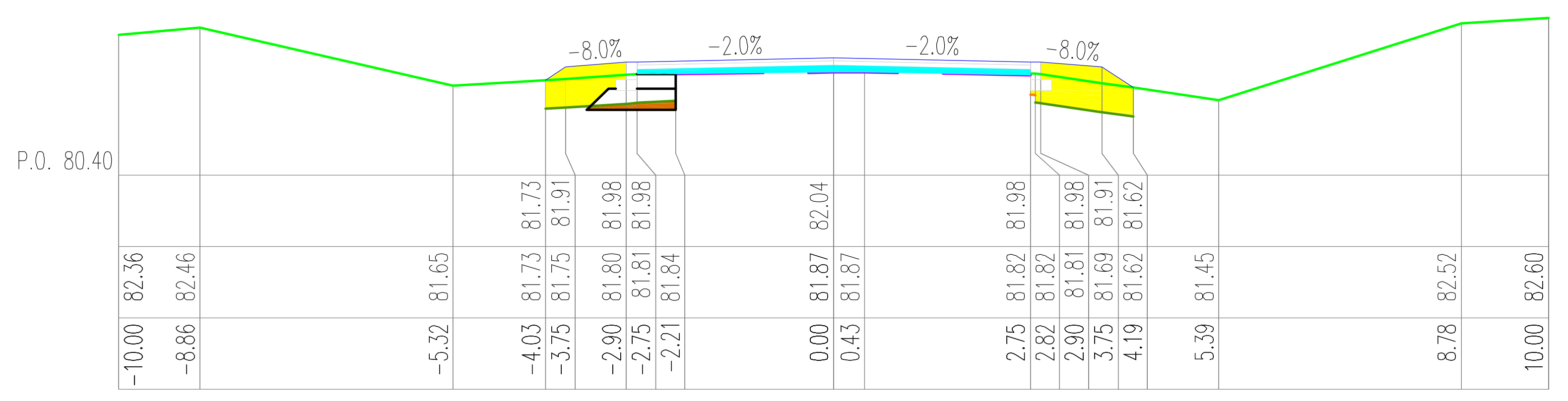
P.O. 80.40
-8.0%
-2.0%
-2.0%
-8.0%

W=0.11, N=1.60, Wb=0.49, Wk=0.00, H=3.21, Pn=2.57, Pw=0.00
km 3947.08

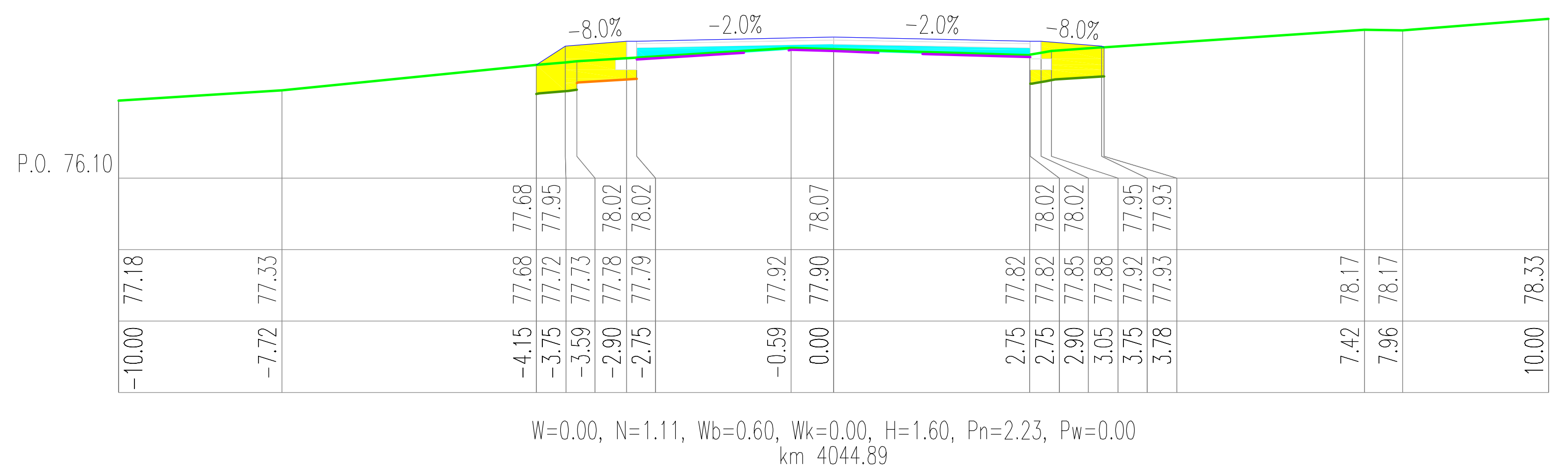
P.O. 76.10
-8.0%
-2.0%
-2.0%
-8.0%

W=0.00, N=1.11, Wb=0.60, Wk=0.00, H=1.60, Pn=2.23, Pw=0.00
km 4044.89

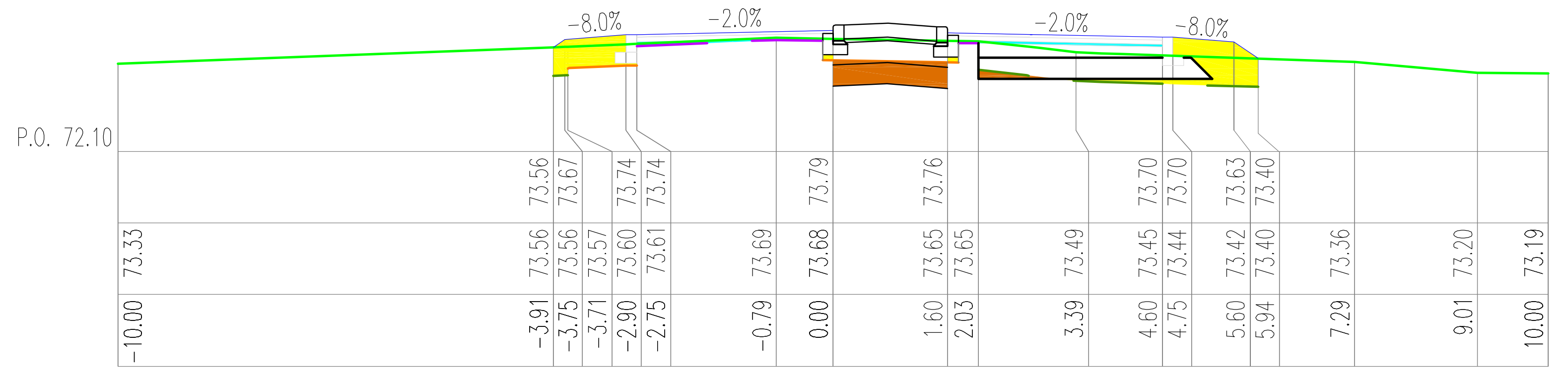
P.O. 72.10
-8.0%
-2.0%
-2.0%
-8.0%

W=0.62, N=1.10, Wb=0.19, Wk=0.00, H=4.13, Pn=2.32, Pw=0.00
km 4133.71

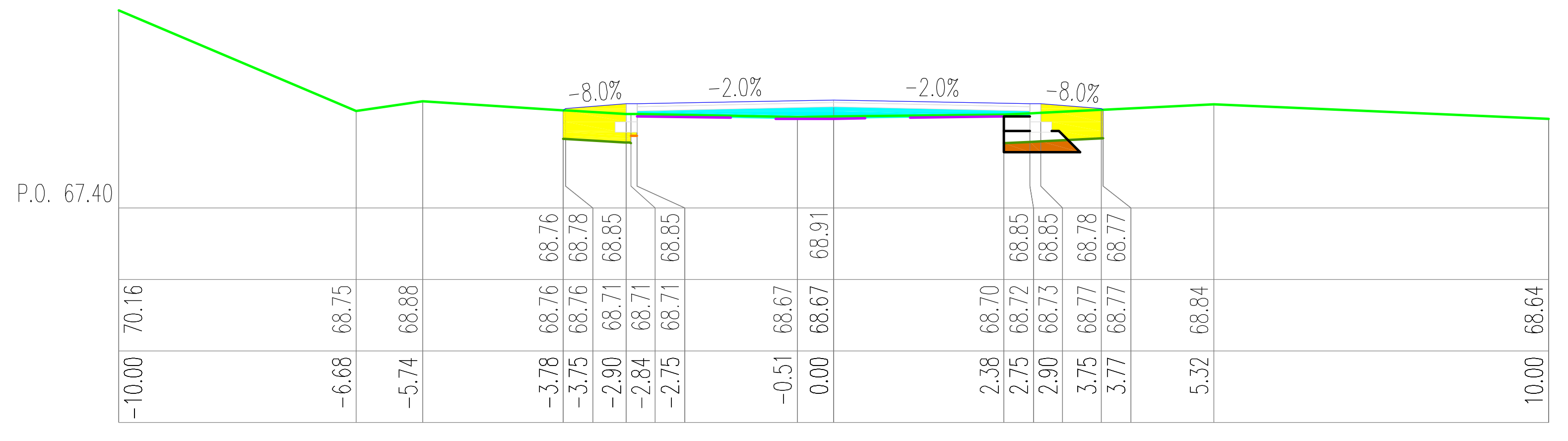
P.O. 67.40
-8.0%
-2.0%
-2.0%
-8.0%

W=0.15, N=0.76, Wb=0.67, Wk=0.00, H=2.33, Pn=1.77, Pw=0.00
km 4235.08

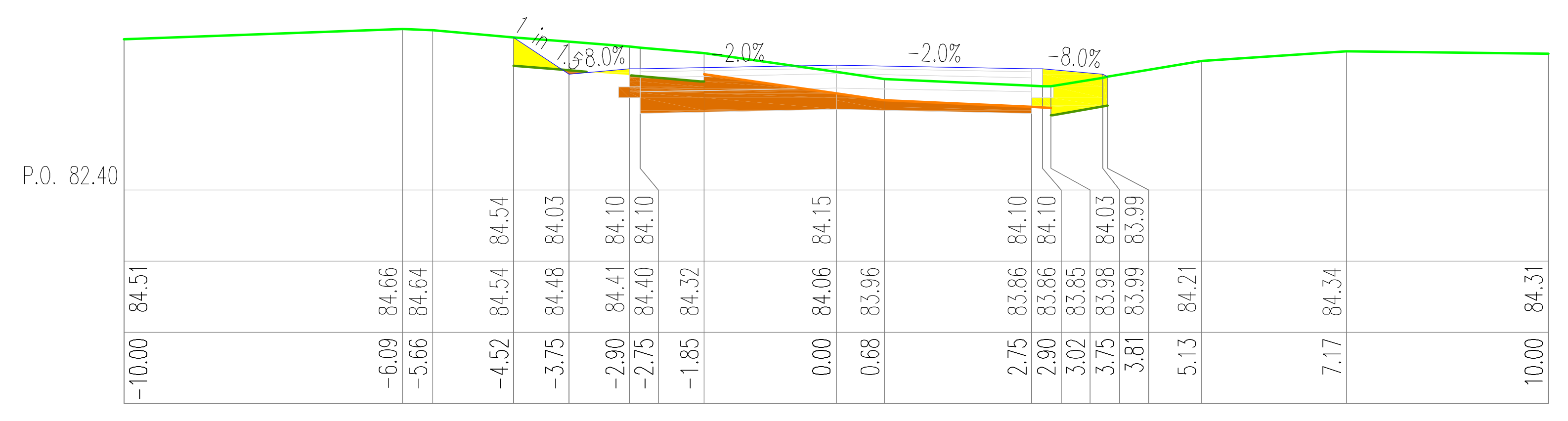
P.O. 82.40
-8.0%
-2.0%
-8.0%

W=1.56, N=0.65, Wb=0.00, Wk=0.00, H=3.49, Pn=2.28, Pw=0.43
km 3825.68

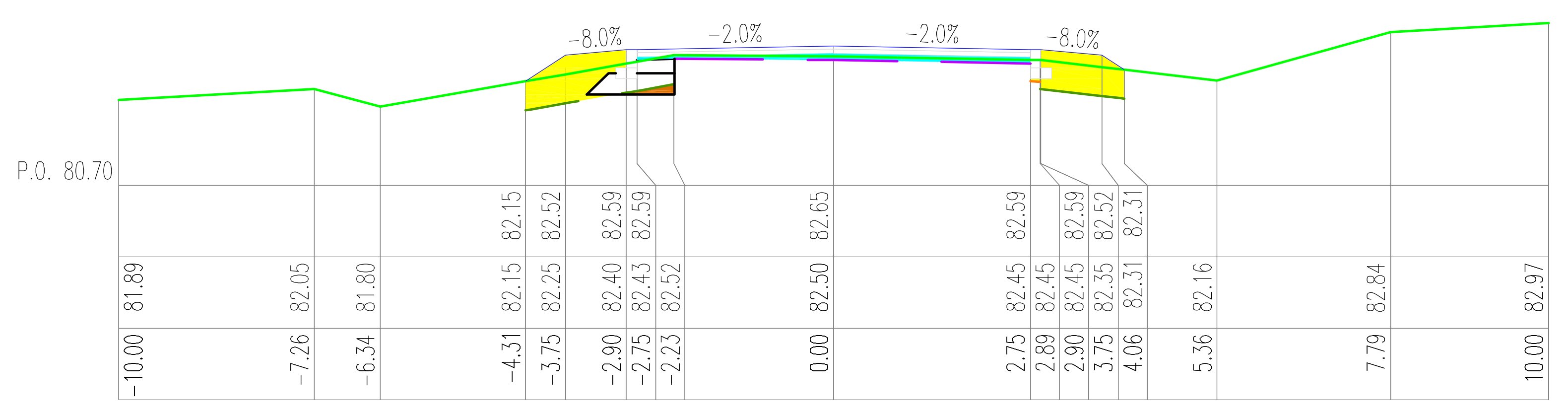
P.O. 80.70
-8.0%
-2.0%
-2.0%
-8.0%

W=0.06, N=1.33, Wb=0.41, Wk=0.00, H=3.29, Pn=2.75, Pw=0.00
km 3917.48

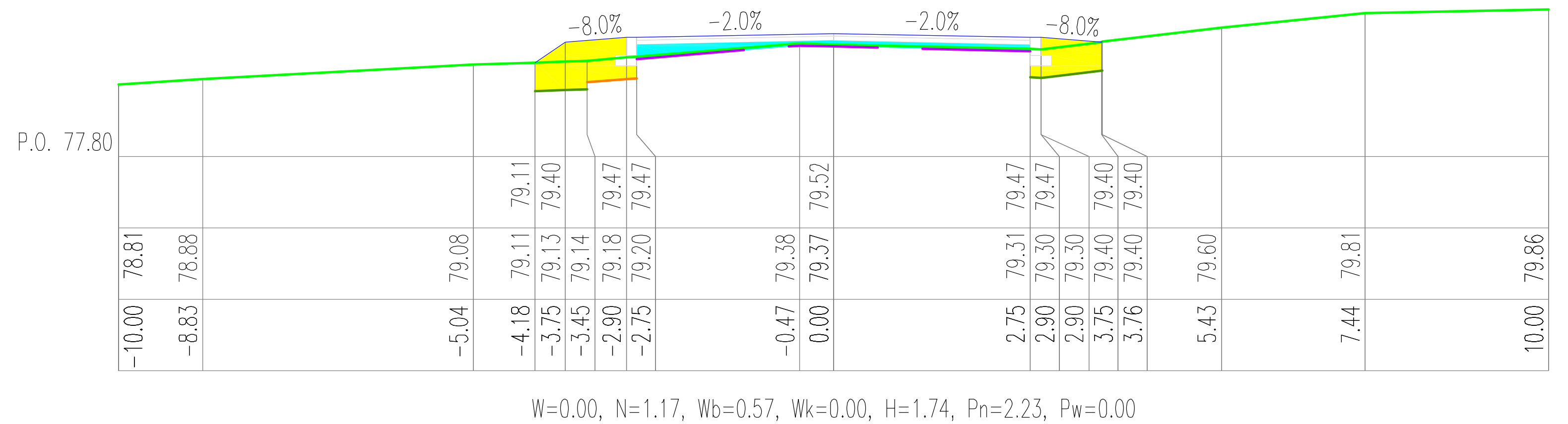
P.O. 77.80
-8.0%
-2.0%
-2.0%
-8.0%

W=0.00, N=1.17, Wb=0.57, Wk=0.00, H=1.74, Pn=2.23, Pw=0.00
km 4013.55

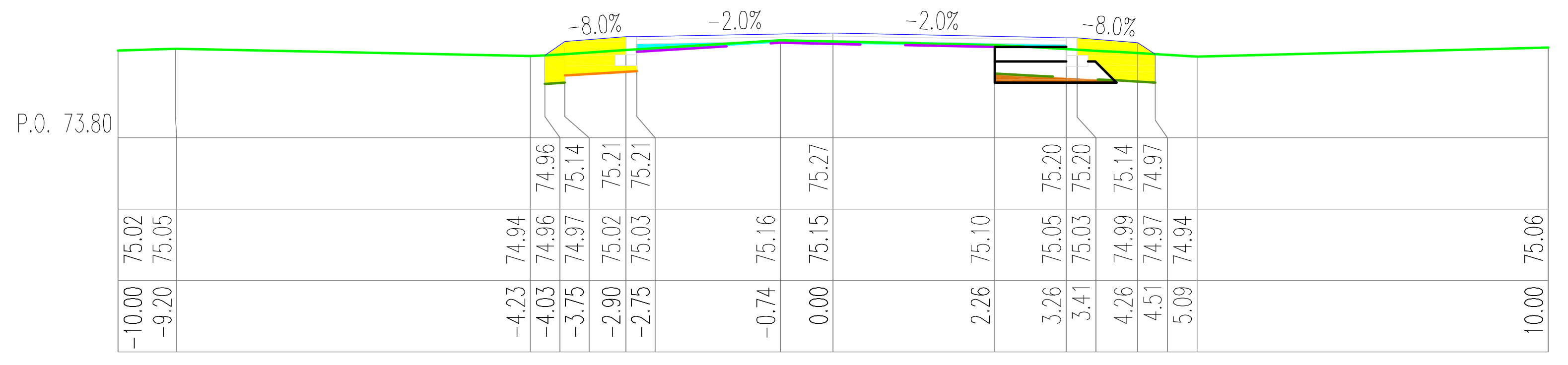
P.O. 73.80
-8.0%
-2.0%
-2.0%
-8.0%

W=0.14, N=1.02, Wb=0.31, Wk=0.00, H=2.53, Pn=2.34, Pw=0.00
km 4103.69

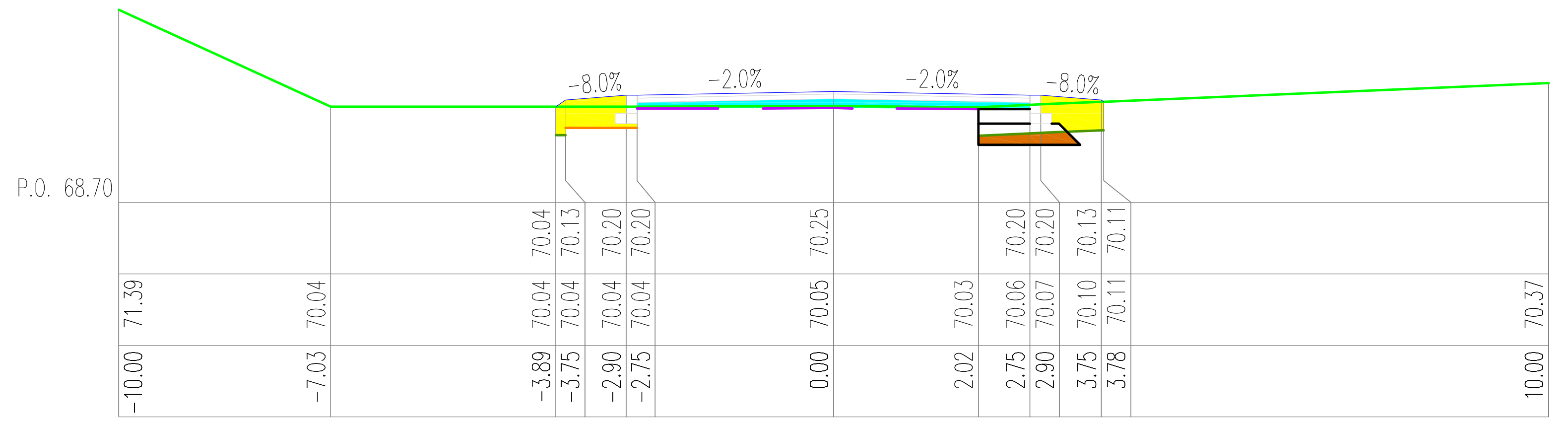
P.O. 68.70
-8.0%
-2.0%
-2.0%
-8.0%

W=0.21, N=0.76, Wb=0.62, Wk=0.00, H=1.90, Pn=1.91, Pw=0.00
km 4205.99

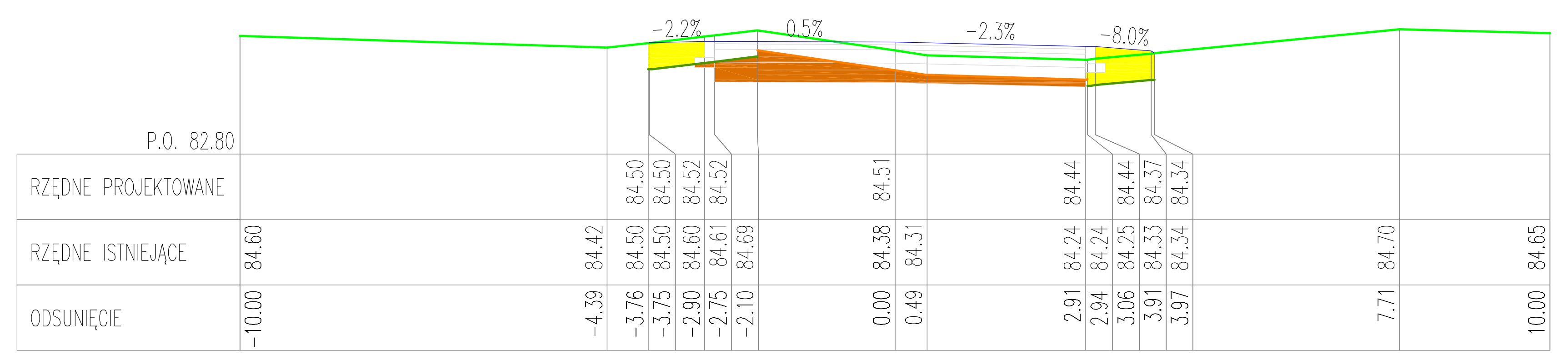
P.O. 82.80
-2.2%
-0.5%
-2.0%
-8.0%
RZĘDNE PROJEKTOWANE
RZĘDNE ISTNIEJĄCE
ODSUNIĘCIE

W=1.34, N=0.77, Wb=0.00, Wk=0.00, H=2.70, Pn=1.78, Pw=0.00
km 3795.30

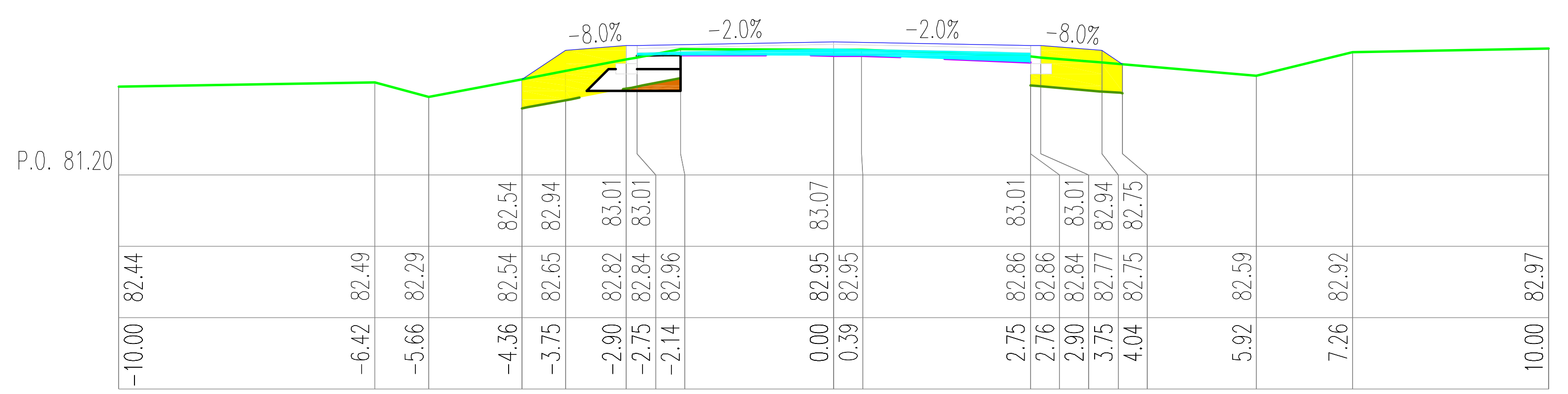
P.O. 81.20
-8.0%
-2.0%
-2.0%
-8.0%

W=0.08, N=1.39, Wb=0.47, Wk=0.00, H=3.55, Pn=2.79, Pw=0.00
km 3892.39

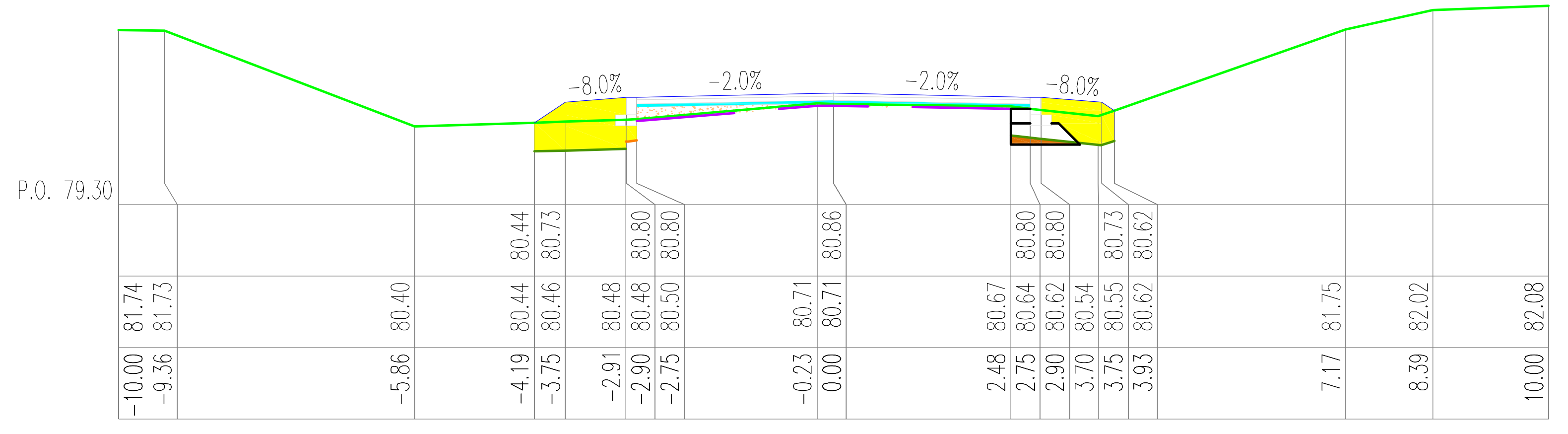
P.O. 79.30
-8.0%
-2.0%
-2.0%
-8.0%

W=0.07, N=1.33, Wb=0.22, Wk=0.39, H=2.75, Pn=2.45, Pw=0.00
km 3983.27

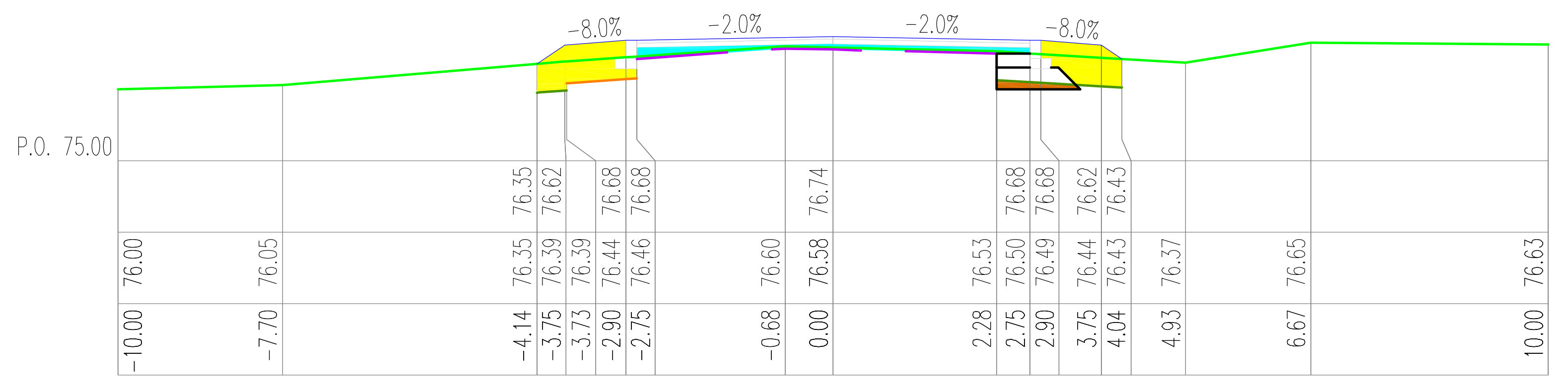
P.O. 75.00
-8.0%
-2.0%
-2.0%
-8.0%

W=0.11, N=1.19, Wb=0.51, Wk=0.00, H=2.17, Pn=2.53, Pw=0.00
km 4073.64

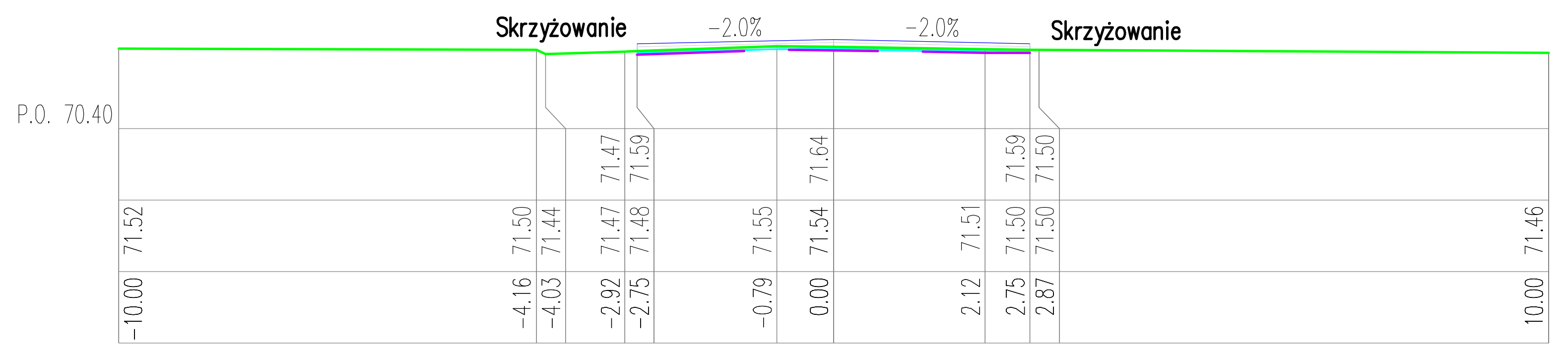
P.O. 70.40
Skrzyżowanie
-2.0%
-2.0%
Skrzyżowanie

W=0.00, N=0.00, Wb=0.22, Wk=0.00, H=0.00, Pn=0.00, Pw=0.00
km 4177.63

ELBI
Pracownia Projektowa

PRACOWNIA PROJEKTOWA ELBI
75-800 KOSZALIN, UL. 1-go MAJA 12/20

Temat opracowania:	*Przebudowa drogi powiatowej nr 1177G Głobino-Warblewo-Dobieszewo -Gogolewko-granica powiatu zad. nr 5*		
Inwestor:	*Zarząd Dróg Powiatowych w Słupsku, ul. Słoneczna 16e, 76-200 Słupsk.*		
Branża:	*Drogowa*	Tytuł rysunku: *PRZEKROJE POPRZECZNE*	
Stanowisko:	**Imię i nazwisko:**	**Nr uprawnień:**	**Podpis:**
Projektował:	*mgr inż. Adam Bińczyk*	*ZAP/0055/POOD/06*	
Opracował:	*mgr inż. Adam Bińczyk*	*ZAP/0055/POOD/06*	
Sprawdził:	*mgr inż. Angelika Elas-Bińczyk*	*ZAP/0056/POOD/06*	

Skala: **1:100:100**
Data: **7.2013r.**
Nr rys. **6.9**

RYSUNEK NR 6.9
ARKUSZ NR 9/59

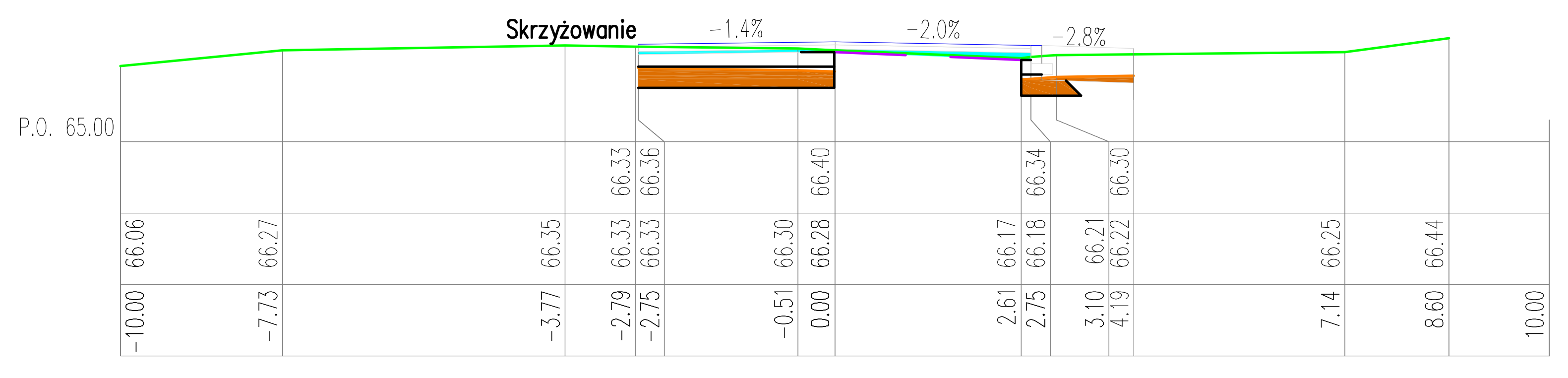
Skrzyżowanie
-1.4%
-2.0%
-2.8%
P.O. 65.00
66.33 66.36 66.40 66.34 66.30
66.06 66.27 66.35 66.33 66.33 66.30 66.28 66.17 66.18 66.21 66.22 66.25 66.44
-10.00 -7.73 -3.77 -2.79 -2.75 -0.51 0.00 2.61 2.75 3.10 4.19 7.14 8.60 10.00

W=0.97, N=0.00, Wb=0.32, Wk=0.00, H=0.00, Pn=0.00, Pw=0.00
km 4328.50

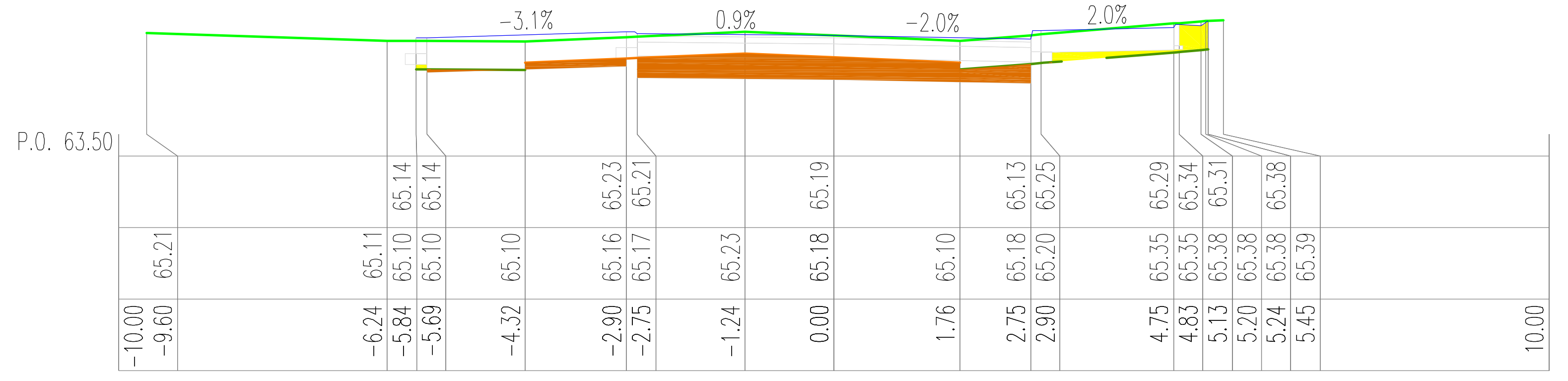
-3.1%
0.9%
-2.0%
2.0%
P.O. 63.50
65.14 65.14 65.23 65.21 65.19 65.13 65.25 65.29 65.34 65.31 65.38
65.21 65.11 65.10 65.10 65.10 65.16 65.17 65.23 65.18 65.10 65.18 65.20 65.35 65.35 65.38 65.38 65.38 65.39
-10.00 -9.60 -6.24 -5.84 -5.69 -4.32 -2.90 -2.75 -1.24 0.00 1.76 2.75 2.90 4.75 4.83 5.13 5.20 5.24 5.45 10.00

W=1.79, N=0.30, Wb=0.00, Wk=0.00, H=5.01, Pn=0.43, Pw=0.00
km 4429.73

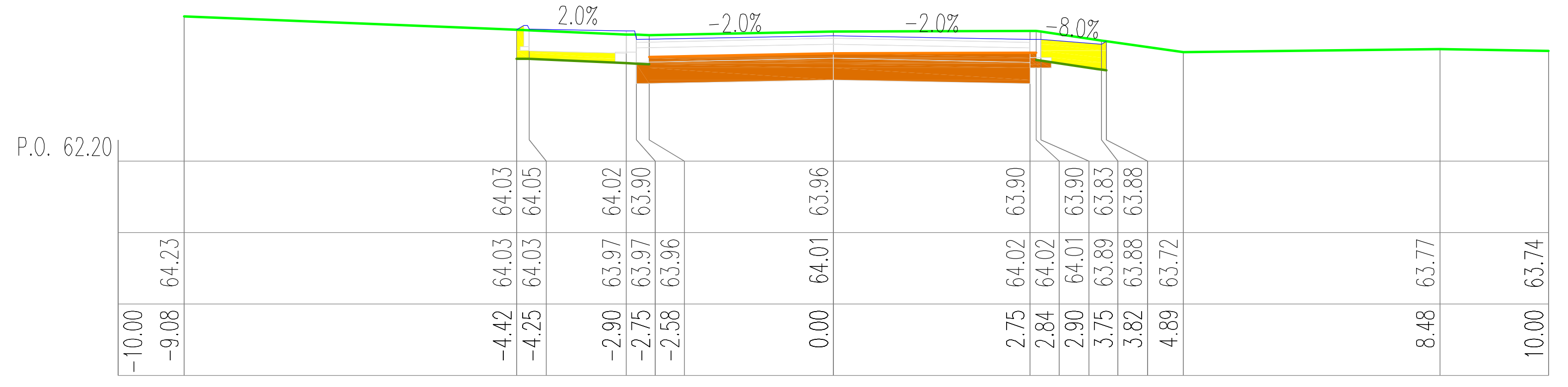
2.0%
-2.0%
-2.0%
-8.0%
P.O. 62.20
64.03 64.05 64.02 63.90 63.96 63.90 63.90 63.83 63.88
64.23 64.03 64.03 63.97 63.97 63.96 64.01 64.02 64.02 64.01 63.89 63.88 63.72 63.77 63.74
-10.00 -9.08 -4.42 -4.25 -2.90 -2.75 -2.58 0.00 2.75 2.84 2.90 3.75 3.82 4.89 8.48 10.00

W=2.17, N=0.49, Wb=0.00, Wk=0.00, H=2.84, Pn=1.04, Pw=0.00
km 4510.23

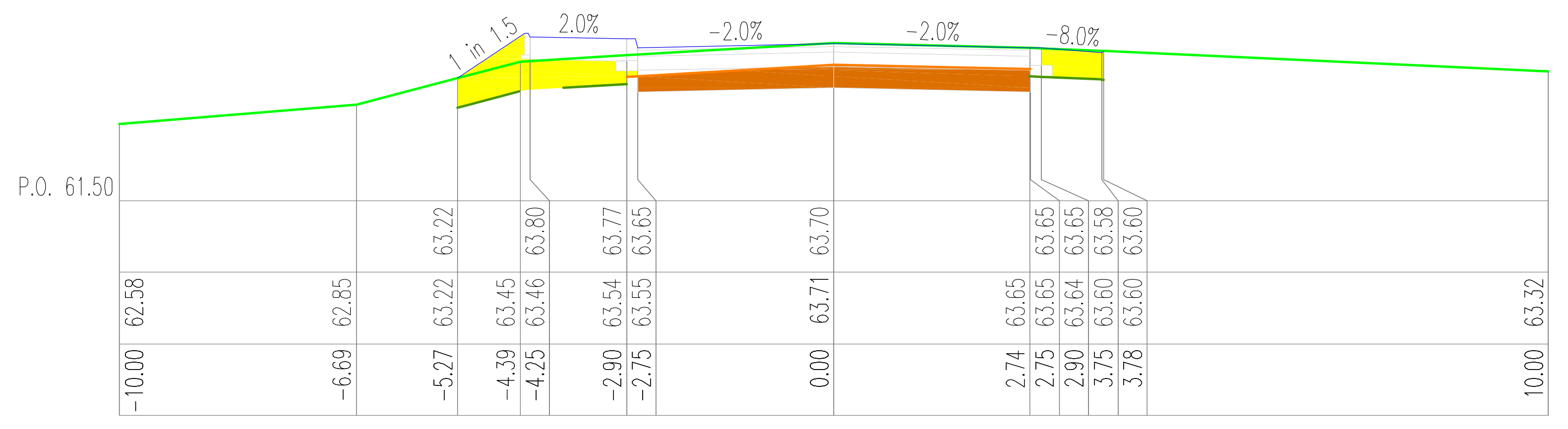
1 in 1.5
2.0%
-2.0%
-2.0%
-8.0%
P.O. 61.50
63.22 63.80 63.77 63.65 63.70 63.65 63.65 63.58 63.60
62.58 62.85 63.22 63.45 63.46 63.54 63.55 63.71 63.65 63.65 63.64 63.60 63.60 63.32
-10.00 -6.69 -5.27 -4.39 -4.25 -2.90 -2.75 0.00 2.74 2.75 2.90 3.75 3.78 10.00

W=1.63, N=1.42, Wb=0.00, Wk=0.00, H=3.43, Pn=2.01, Pw=0.00
km 4600.83

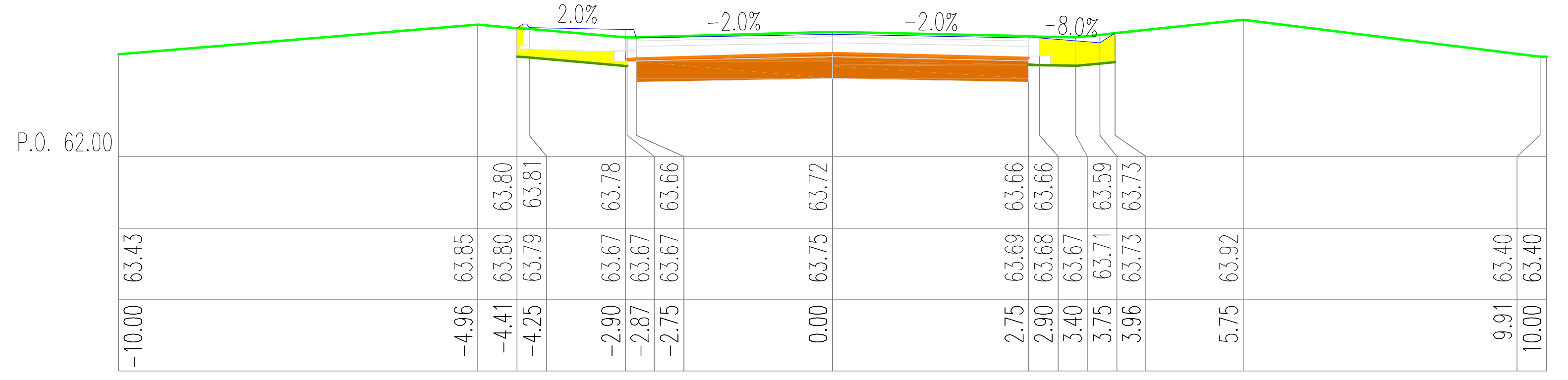
2.0%
-2.0%
-2.0%
-8.0%
P.O. 62.00
63.80 63.81 63.78 63.66 63.72 63.66 63.66 63.59 63.73
63.43 63.85 63.80 63.79 63.67 63.67 63.67 63.75 63.69 63.68 63.67 63.71 63.73 63.92 63.40 63.40
-10.00 -4.96 -4.41 -4.25 -2.90 -2.87 -2.75 0.00 2.75 2.90 3.40 3.75 3.96 5.75 9.91 10.00

W=1.91, N=0.58, Wb=0.00, Wk=0.00, H=2.76, Pn=1.20, Pw=0.00
km 4697.77

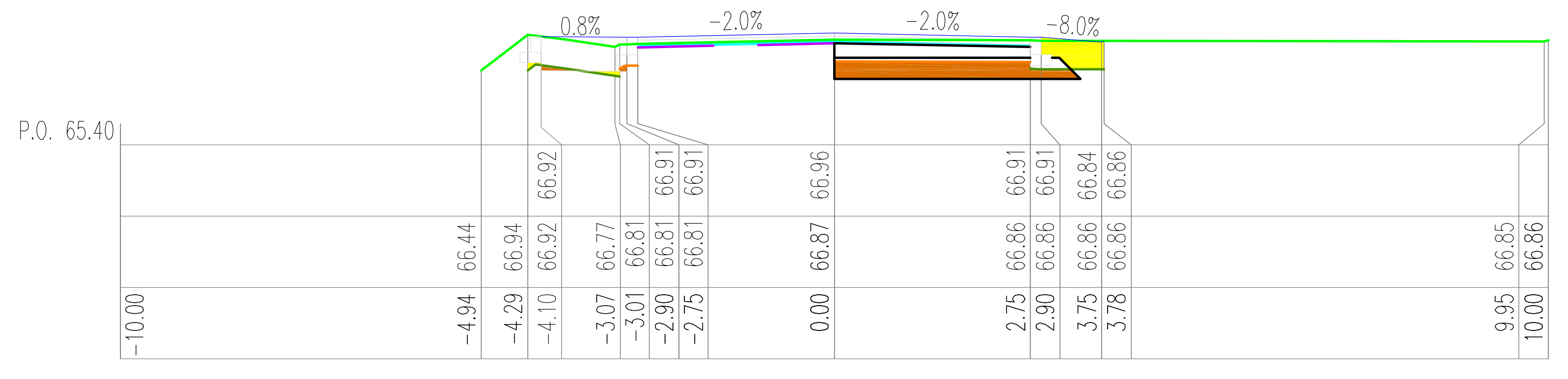
0.8%
-2.0%
-2.0%
-8.0%
P.O. 65.40
66.92 66.91 66.91 66.96 66.91 66.91 66.84 66.86
66.44 66.94 66.92 66.77 66.81 66.81 66.81 66.87 66.86 66.86 66.86 66.86 66.85 66.86
-10.00 -4.94 -4.29 -4.10 -3.07 -3.01 -2.90 -2.75 0.00 2.75 2.90 3.75 3.78 9.95 10.00

W=0.79, N=0.33, Wb=0.23, Wk=0.00, H=2.35, Pn=0.89, Pw=0.00
km 4295.90

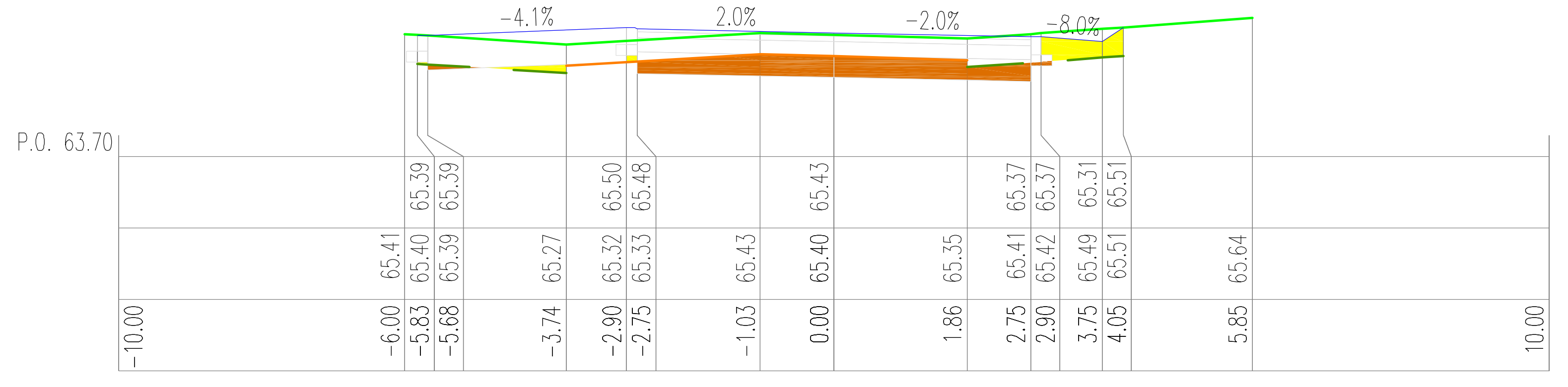
-4.1%
2.0%
-2.0%
-8.0%
P.O. 63.70
65.39 65.39 65.50 65.48 65.43 65.37 65.37 65.31 65.51
65.41 65.40 65.39 65.27 65.32 65.33 65.43 65.40 65.35 65.41 65.42 65.49 65.51 65.64
-10.00 -6.00 -5.83 -5.68 -3.74 -2.90 -2.75 -1.03 0.00 1.86 2.75 2.90 3.75 4.05 5.85 10.00

W=1.48, N=0.42, Wb=0.00, Wk=0.00, H=4.28, Pn=1.22, Pw=0.00
km 4405.77

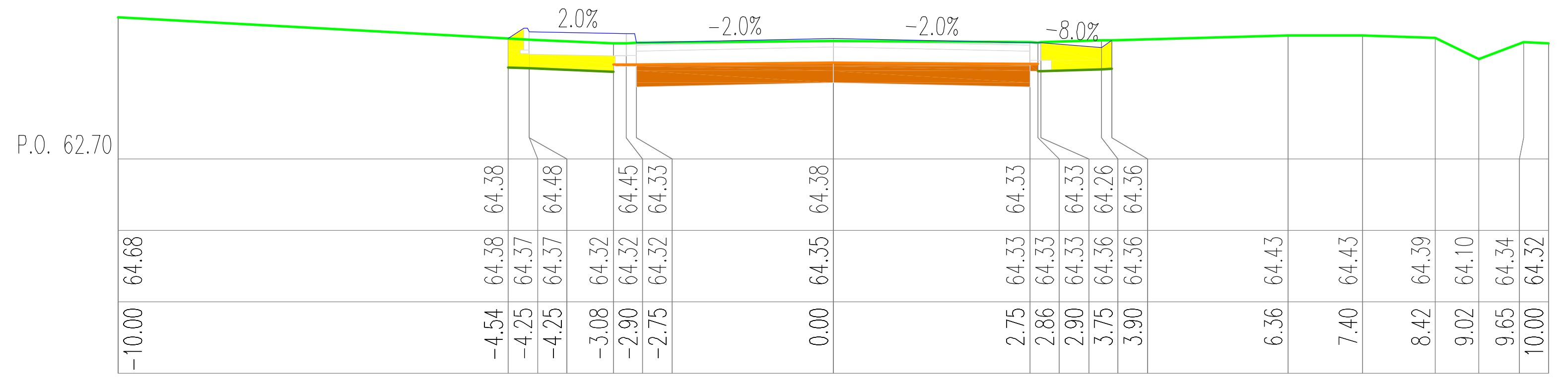
2.0%
-2.0%
-2.0%
-8.0%
P.O. 62.70
64.38 64.48 64.45 64.33 64.38 64.33 64.33 64.26 64.36
64.68 64.38 64.37 64.37 64.32 64.32 64.32 64.35 64.33 64.33 64.33 64.36 64.36 64.43 64.43 64.39 64.10 64.34 64.32
-10.00 -4.54 -4.25 -4.25 -3.08 -2.90 -2.75 0.00 2.75 2.86 2.90 3.75 3.90 6.36 7.40 8.42 9.02 9.65 10.00

W=1.68, N=0.70, Wb=0.00, Wk=0.00, H=2.51, Pn=1.29, Pw=0.00
km 4482.05

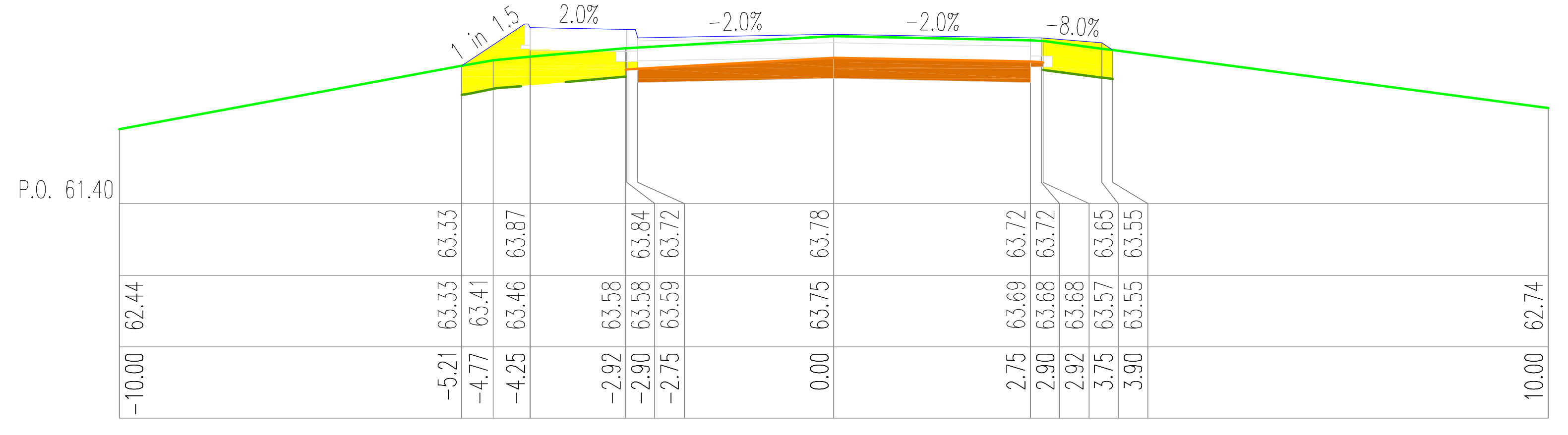
1 in 1.5
2.0%
-2.0%
-2.0%
-8.0%
P.O. 61.40
63.33 63.87 63.84 63.72 63.78 63.72 63.72 63.65 63.55
62.44 63.33 63.41 63.46 63.58 63.58 63.59 63.75 63.69 63.68 63.68 63.57 63.55 62.74
-10.00 -5.21 -4.77 -4.25 -2.92 -2.90 -2.75 0.00 2.75 2.90 2.92 3.75 3.90 10.00

W=1.46, N=1.59, Wb=0.00, Wk=0.00, H=3.29, Pn=2.08, Pw=0.00
km 4570.79

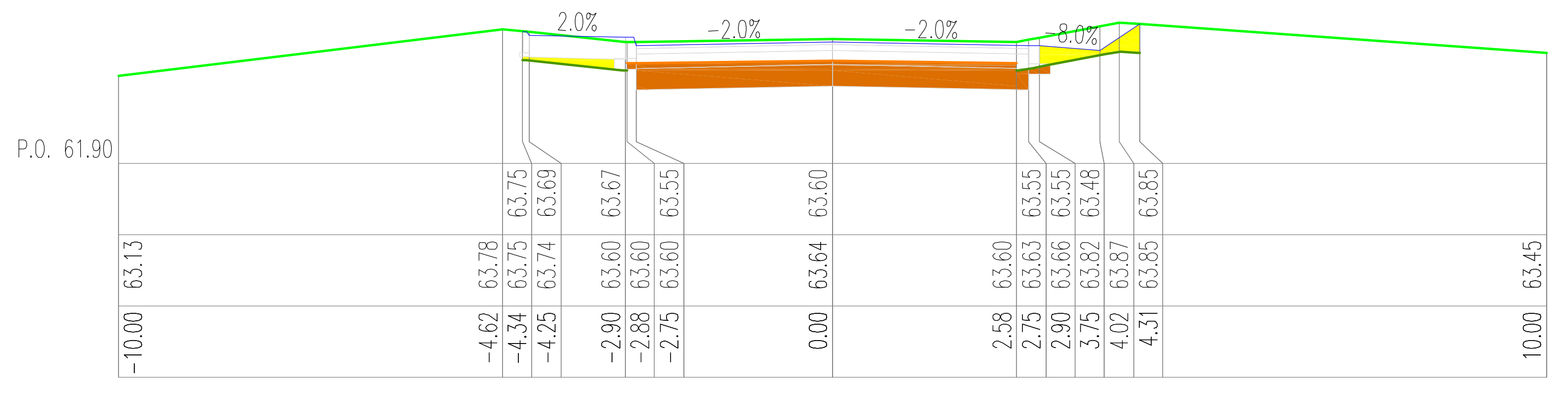
2.0%
-2.0%
-2.0%
-8.0%
P.O. 61.90
63.75 63.69 63.67 63.55 63.60 63.55 63.55 63.48 63.85
63.13 63.78 63.75 63.74 63.60 63.60 63.60 63.64 63.60 63.63 63.66 63.82 63.87 63.85 63.45
-10.00 -4.62 -4.34 -4.25 -2.90 -2.88 -2.75 0.00 2.58 2.75 2.90 3.75 4.02 4.31 10.00

W=2.03, N=0.39, Wb=0.00, Wk=0.00, H=3.22, Pn=1.52, Pw=0.00
km 4661.53

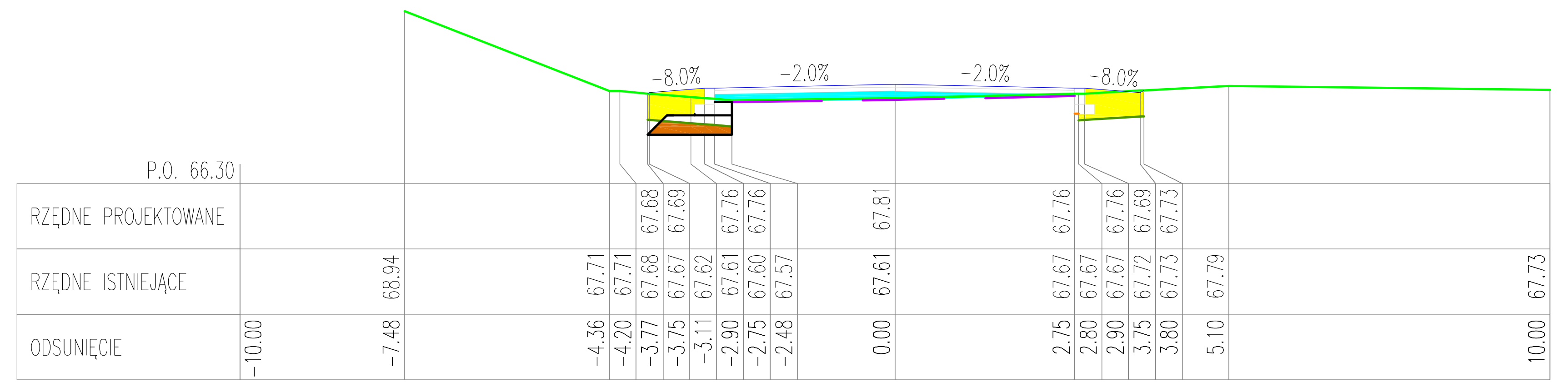
-8.0%
-2.0%
-2.0%
-8.0%
P.O. 66.30
RZĘDNE PROJEKTOWANE
67.68 67.69 67.76 67.76 67.81 67.76 67.76 67.69 67.73
RZĘDNE ISTNIEJĄCE
68.94 67.71 67.71 67.68 67.67 67.62 67.61 67.60 67.57 67.61 67.67 67.67 67.67 67.72 67.73 67.79 67.73
ODSUNIĘCIE
-10.00 -7.48 -4.36 -4.20 -3.77 -3.75 -3.11 -2.90 -2.75 -2.48 0.00 2.75 2.80 2.90 3.75 3.80 5.10 10.00

W=0.21, N=0.70, Wb=0.57, Wk=0.00, H=2.29, Pn=1.79, Pw=0.00
km 4264.60

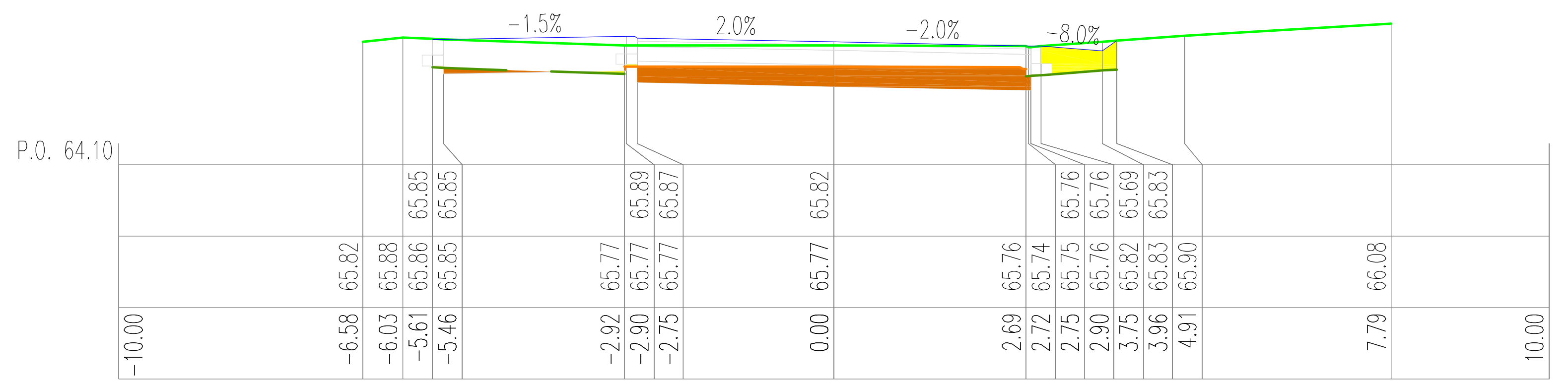
-1.5%
2.0%
-2.0%
-8.0%
P.O. 64.10
65.85 65.85 65.89 65.87 65.82 65.76 65.76 65.69 65.83
65.82 65.88 65.86 65.85 65.77 65.77 65.77 65.77 65.76 65.74 65.75 65.76 65.82 65.83 65.90 66.08
-10.00 -6.58 -6.03 -5.61 -5.46 -2.92 -2.90 -2.75 0.00 2.69 2.72 2.75 2.90 3.75 3.96 4.91 7.79 10.00

W=1.55, N=0.37, Wb=0.00, Wk=0.00, H=3.96, Pn=1.10, Pw=0.00
km 4367.45

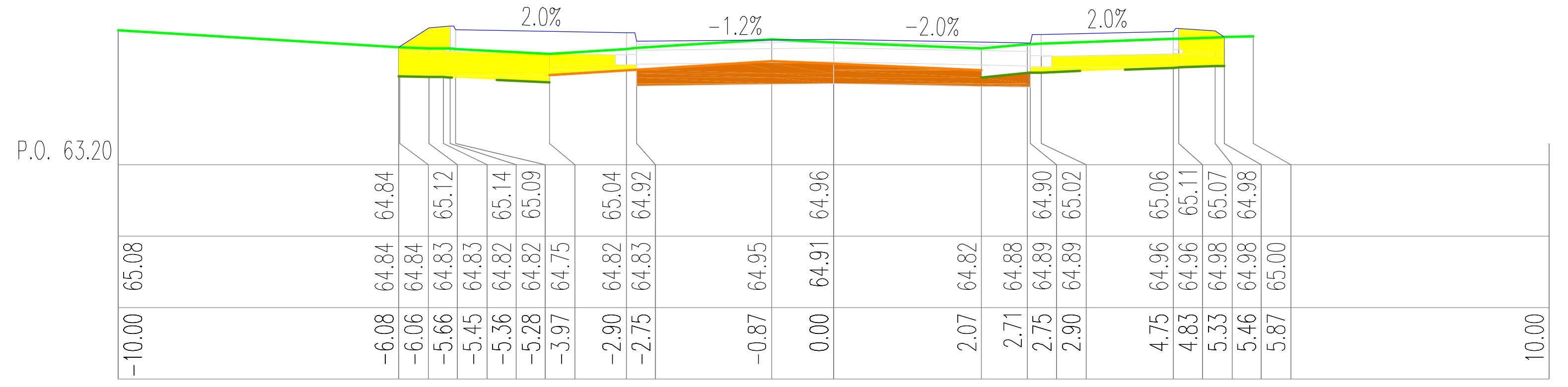
2.0%
-1.2%
-2.0%
2.0%
P.O. 63.20
64.84 65.12 65.14 65.09 65.04 64.92 64.96 64.90 65.02 65.06 65.11 65.07 64.98
65.08 64.84 64.84 64.83 64.83 64.82 64.82 64.75 64.82 64.83 64.95 64.91 64.82 64.88 64.89 64.89 64.96 64.96 64.98 64.98 65.00
-10.00 -6.08 -6.06 -5.66 -5.45 -5.36 -5.28 -3.97 -2.90 -2.75 -0.87 0.00 2.07 2.71 2.75 2.90 4.75 4.83 5.33 5.46 5.87 10.00

W=1.41, N=1.94, Wb=0.00, Wk=0.00, H=5.50, Pn=1.46, Pw=0.00
km 4450.42

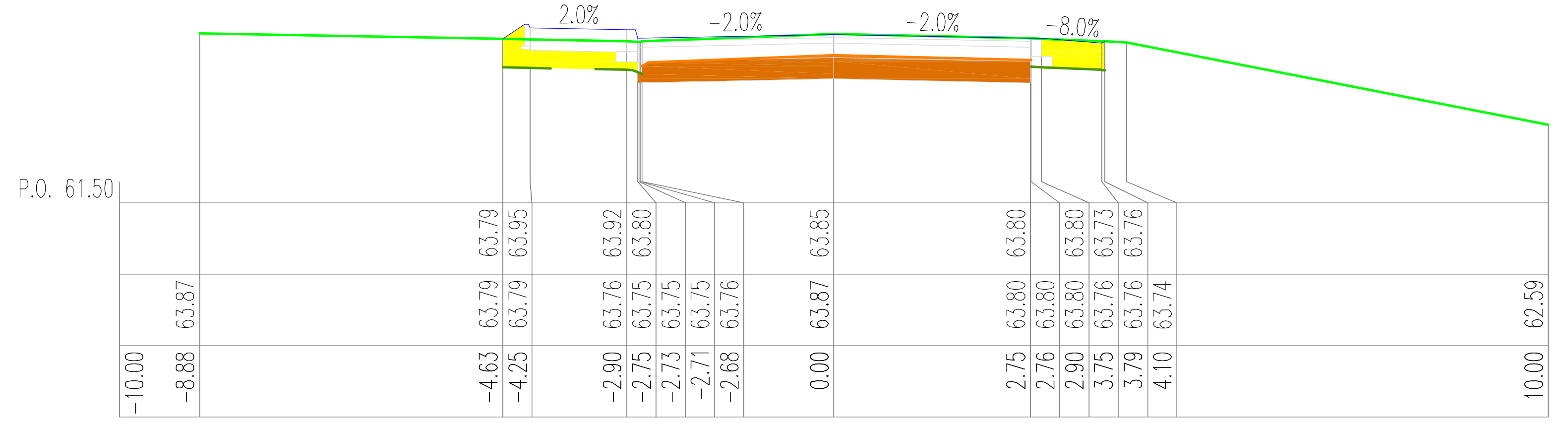
2.0%
-2.0%
-2.0%
-8.0%
P.O. 61.50
63.79 63.95 63.92 63.80 63.85 63.80 63.80 63.73 63.76
63.87 63.79 63.79 63.76 63.75 63.75 63.75 63.76 63.87 63.80 63.80 63.80 63.76 63.76 63.74 62.59
-10.00 -8.88 -4.63 -4.25 -2.90 -2.75 -2.73 -2.71 -2.68 0.00 2.75 2.76 2.90 3.75 3.79 4.10 10.00

W=1.72, N=0.83, Wb=0.00, Wk=0.00, H=2.99, Pn=1.26, Pw=0.00
km 4538.27

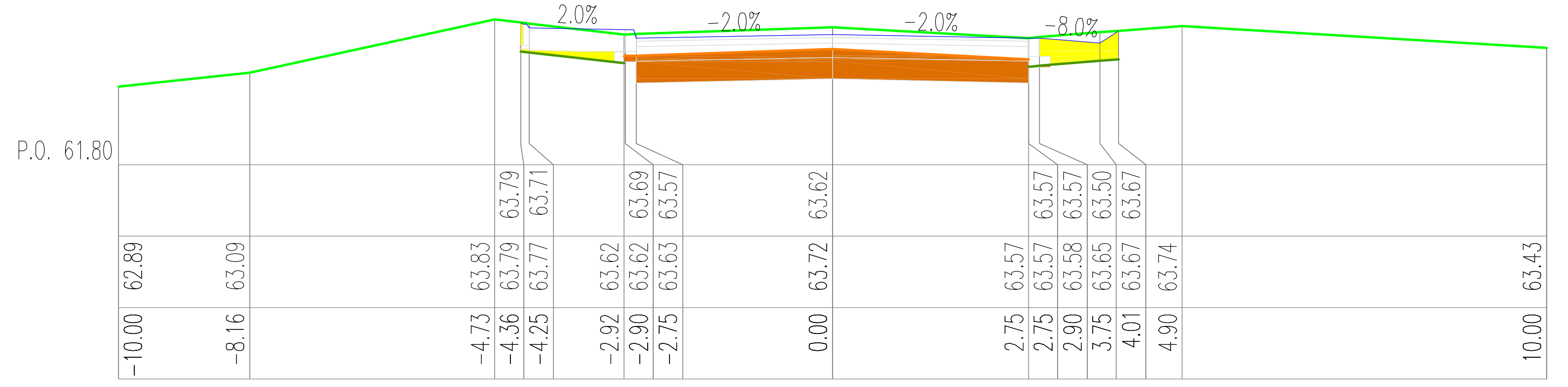
2.0%
-2.0%
-2.0%
-8.0%
P.O. 61.80
63.79 63.71 63.69 63.57 63.62 63.57 63.57 63.50 63.67
62.89 63.09 63.83 63.79 63.77 63.62 63.62 63.63 63.72 63.57 63.57 63.58 63.65 63.67 63.74 63.43
-10.00 -8.16 -4.73 -4.36 -4.25 -2.92 -2.90 -2.75 0.00 2.75 2.75 2.90 3.75 4.01 4.90 10.00

W=2.13, N=0.46, Wb=0.00, Wk=0.00, H=2.72, Pn=1.21, Pw=0.00
km 4635.05

ELBI
Pracownia Projektowa

PRACOWNIA PROJEKTOWA E L B I
75-800 KOSZALIN, UL. 1-go MAJA 12/20

Temat opracowania:	*Przebudowa drogi powiatowej nr 1177G Głobino-Warblewo-Dobieszewo -Gogolewko-granica powiatu zad. nr 5*		
Inwestor:	*Zarząd Dróg Powiatowych w Słupsku, ul. Słoneczna 16e, 76-200 Słupsk.*		
Branża: *Drogowa*	Tytuł rysunku: *PRZEKROJE POPRZECZNE*		
Stanowisko:	**Imię i nazwisko:**	**Nr uprawnień:**	**Podpis:**	Skala: **1:100:100**
Projektował:	*mgr inż. Adam Bińczyk*	*ZAP/0055/POOD/06*		Data: **7.2013r.**
Opracował:	*mgr inż. Adam Bińczyk*	*ZAP/0055/POOD/06*		Nr rys. **6.10**
Sprawdził:	*mgr inż. Angelika Elas-Bińczyk*	*ZAP/0056/POOD/06*		

RYSUNEK NR 6.10 *ARKUSZ NR 10/59*

P.O. 62.80
W=1.48, N=0.96, Wb=0.00, Wk=0.00, H=2.49, Pn=1.41, Pw=0.00
km 4795.14
P.O. 64.10
W=2.10, N=0.23, Wb=0.00, Wk=0.00, H=9.14, Pn=0.00, Pw=0.00
km 4924.49
P.O. 65.50
W=0.21, N=1.05, Wb=0.48, Wk=0.00, H=3.21, Pn=2.34, Pw=0.00
km 5011.96
P.O. 66.10
W=0.17, N=1.45, Wb=0.36, Wk=0.00, H=3.75, Pn=3.20, Pw=0.00
km 5099.89
P.O. 67.00
W=0.00, N=1.40, Wb=0.34, Wk=0.00, H=2.86, Pn=2.79, Pw=0.00
km 5180.54
P.O. 62.50
W=1.77, N=0.29, Wb=0.00, Wk=0.00, H=4.74, Pn=0.00, Pw=0.00
km 4758.91
P.O. 63.60
W=2.18, N=0.01, Wb=0.00, Wk=0.00, H=6.90, Pn=0.00, Pw=0.00
km 4884.92
P.O. 64.80
W=0.14, N=0.78, Wb=0.42, Wk=0.00, H=5.19, Pn=1.25, Pw=0.00
km 4984.67
P.O. 65.50
W=0.20, N=1.20, Wb=0.42, Wk=0.00, H=3.41, Pn=2.67, Pw=0.00
km 5074.49
P.O. 66.90
W=0.18, N=0.99, Wb=0.35, Wk=0.00, H=2.75, Pn=2.32, Pw=0.00
km 5153.56
P.O. 62.20
RZĘDNE PROJEKTOWANE
RZĘDNE ISTNIEJĄCE
ODSUNIĘCIE
W=2.10, N=0.53, Wb=0.00, Wk=0.00, H=2.57, Pn=1.11, Pw=0.00
km 4729.08
P.O. 63.10
W=1.46, N=0.83, Wb=0.00, Wk=0.00, H=2.81, Pn=1.24, Pw=0.00
km 4826.61
P.O. 64.50
W=1.53, N=0.50, Wb=0.00, Wk=0.00, H=4.77, Pn=1.06, Pw=0.00
km 4949.83
P.O. 65.50
W=0.25, N=0.68, Wb=0.34, Wk=0.00, H=5.75, Pn=1.32, Pw=0.00
km 5037.39
P.O. 66.20
W=0.08, N=1.51, Wb=0.42, Wk=0.00, H=3.65, Pn=3.14, Pw=0.00
km 5127.04

ELBI Pracownia Projektowa

PRACOWNIA PROJEKTOWA E L B I
75-800 KOSZALIN, UL. 1-go MAJA 12/20

Temat opracowania:	*Przebudowa drogi powiatowej nr 1177G Głobino-Warblewo-Dobieszewo -Gogolewko-granica powiatu zad. nr 5*		
Inwestor:	*Zarząd Dróg Powiatowych w Słupsku, ul. Słoneczna 16e, 76-200 Słupsk.*		
Branża: *Drogowa*	Tytuł rysunku: *PRZEKROJE POPRZECZNE*		
Stanowisko:	**Imię i nazwisko:**	**Nr uprawnień:**	**Podpis:**	Skala: 1:100:100
Projektował:	*mgr inż. Adam Bińczyk*	*ZAP/0055/POOD/06*		Data: 7.2013r.
Opracował:	*mgr inż. Adam Bińczyk*	*ZAP/0055/POOD/06*		Nr rys. 6.11
Sprawdził:	*mgr inż. Angelika Elas-Bińczyk*	*ZAP/0056/POOD/06*		

RYSUNEK NR 6.11 *ARKUSZ NR 11/59*

P.O. 67.30
km 5259.57
P.O. 70.60
km 5346.61
P.O. 72.60
km 5419.48
P.O. 75.00
km 5498.79
P.O. 68.00
km 5232.78
Skrzyżowanie
P.O. 69.80
km 5313.98
P.O. 71.90
km 5391.41
P.O. 74.00
km 5470.96
P.O. 76.60
km 5550.46
P.O. 67.30
RZĘDNE PROJEKTOWANE
RZĘDNE ISTNIEJĄCE
ODSUNIĘCIE
km 5206.95
P.O. 68.40
km 5283.48
P.O. 71.20
km 5364.51
P.O. 73.30
km 5445.20
P.O. 75.70
km 5524.69

PRACOWNIA PROJEKTOWA E L B I
75-800 KOSZALIN, UL. 1-go MAJA 12/20

ELBI Pracownia Projektowa

Temat opracowania:	*Przebudowa drogi powiatowej nr 1177G Głobino-Warblewo-Dobieszewo -Gogolewko-granica powiatu zad. nr 5*
Inwestor:	*Zarząd Dróg Powiatowych w Słupsku, ul. Słoneczna 16e, 76-200 Słupsk.*
Branża: *Drogowa*	Tytuł rysunku: *PRZEKROJE POPRZECZNE*

Stanowisko:	**Imię i nazwisko:**	**Nr uprawnień:**	**Podpis:**	Skala: **1:100:100**
Projektował:	*mgr inż. Adam Bińczyk*	*ZAP/0055/POOD/06*		Data: **7.2013r.**
Opracował:	*mgr inż. Adam Bińczyk*	*ZAP/0055/POOD/06*		Nr rys. **6.12**
Sprawdził:	*mgr inż. Angelika Elas-Bińczyk*	*ZAP/0056/POOD/06*		

RYSUNEK NR 6.12 *ARKUSZ NR 12/59*

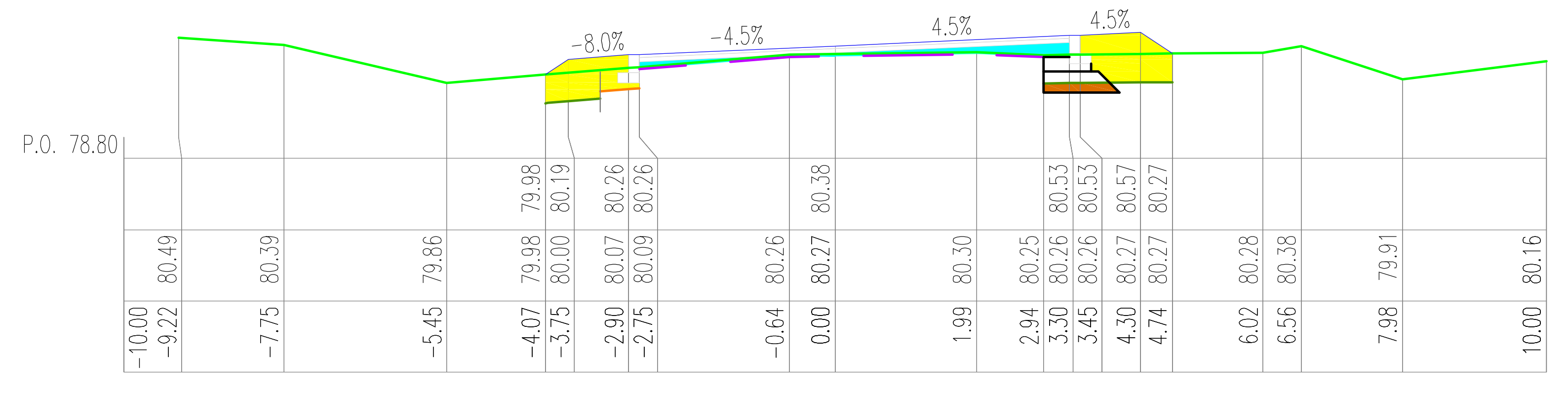

W=0.14, N=1.34, Wb=0.53, Wk=0.00, H=2.58, Pn=2.62, Pw=0.00
km 5604.70

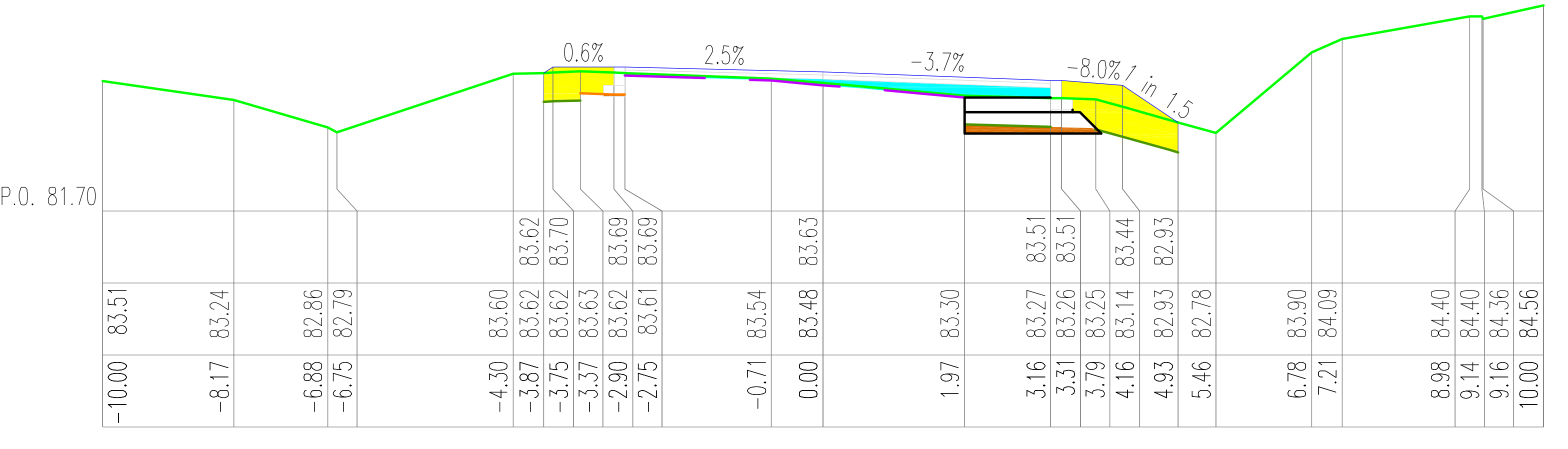

W=0.20, N=1.27, Wb=0.53, Wk=0.00, H=3.52, Pn=2.78, Pw=0.00
km 5672.71

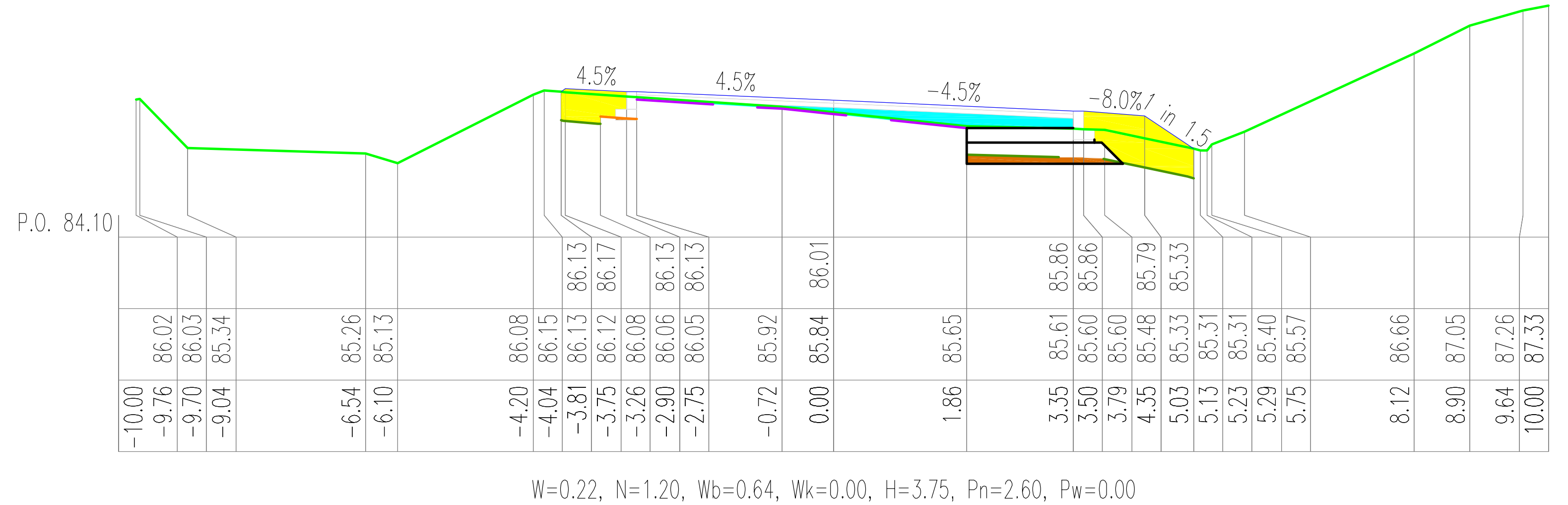

W=0.22, N=1.20, Wb=0.64, Wk=0.00, H=3.75, Pn=2.60, Pw=0.00
km 5719.53

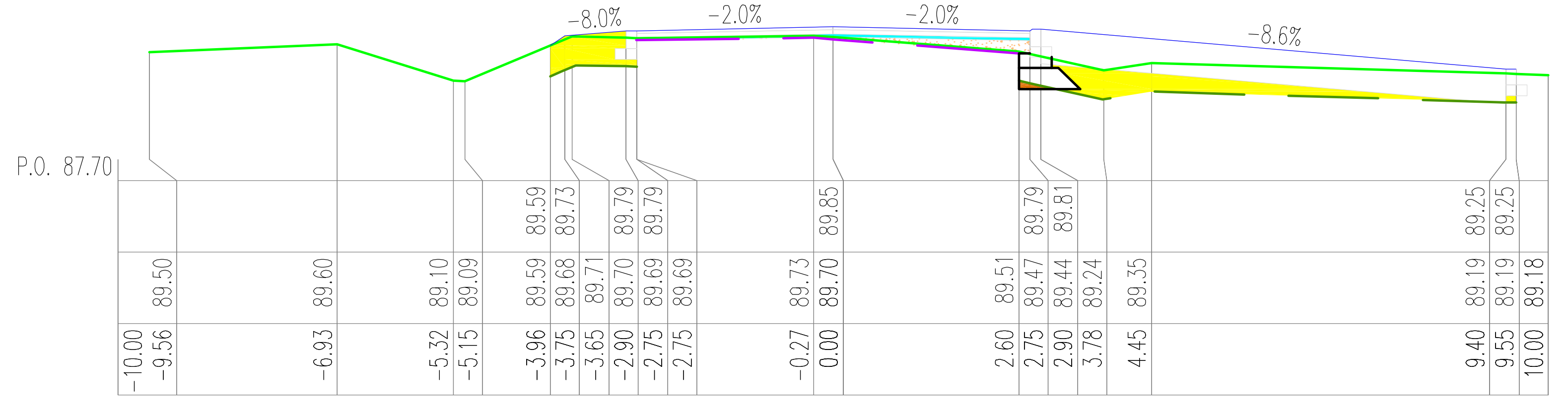

W=0.04, N=1.51, Wb=0.22, Wk=0.32, H=8.23, Pn=1.10, Pw=0.00
km 5795.56

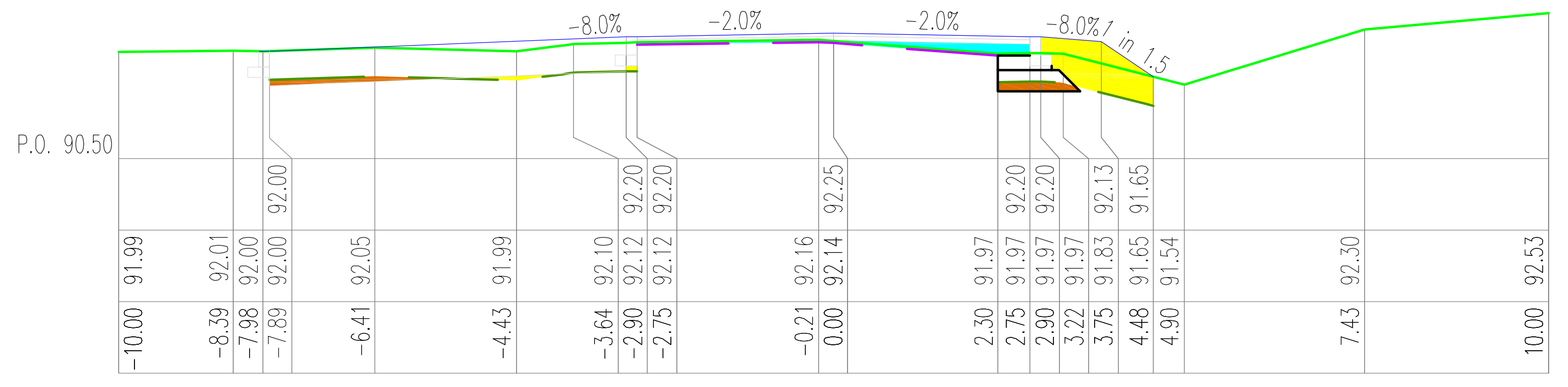

W=0.30, N=0.93, Wb=0.35, Wk=0.00, H=7.37, Pn=1.73, Pw=0.00
km 5873.86

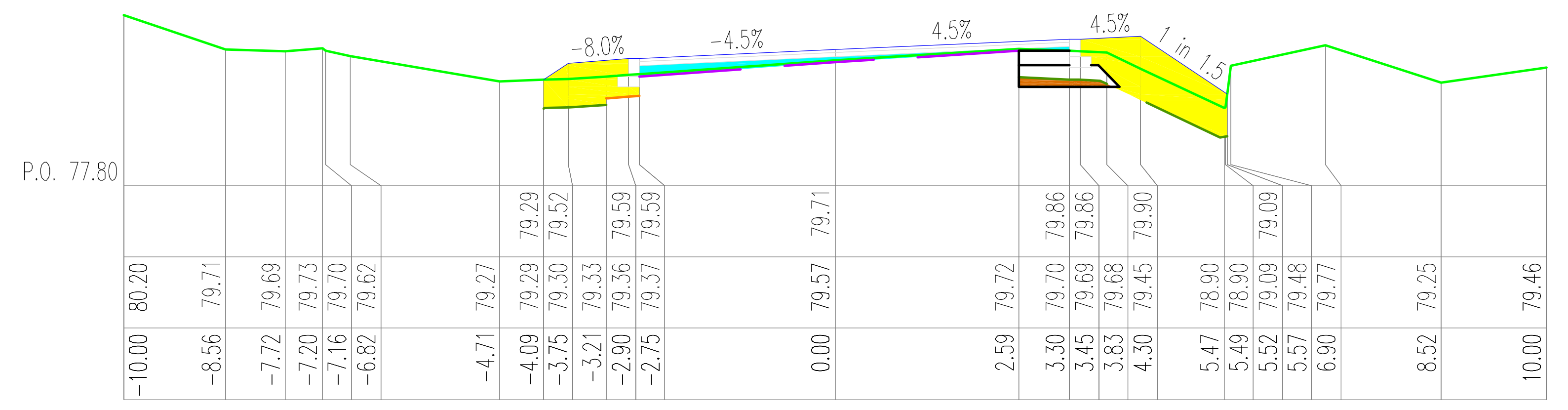

W=0.13, N=2.09, Wb=0.49, Wk=0.00, H=3.99, Pn=3.58, Pw=0.00
km 5588.46

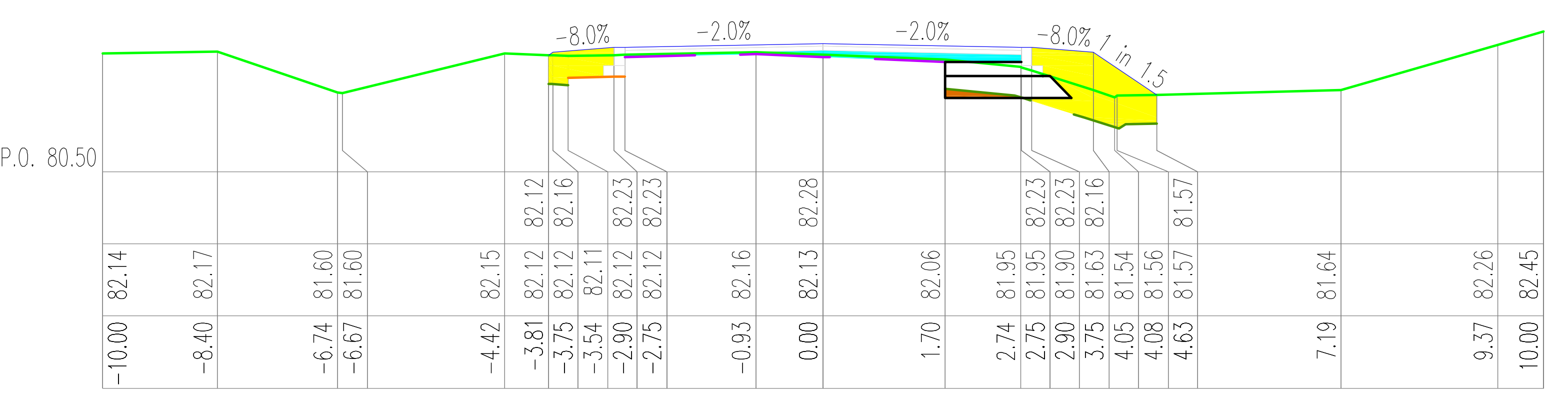

W=0.08, N=1.55, Wb=0.41, Wk=0.00, H=3.30, Pn=2.83, Pw=0.00
km 5645.64

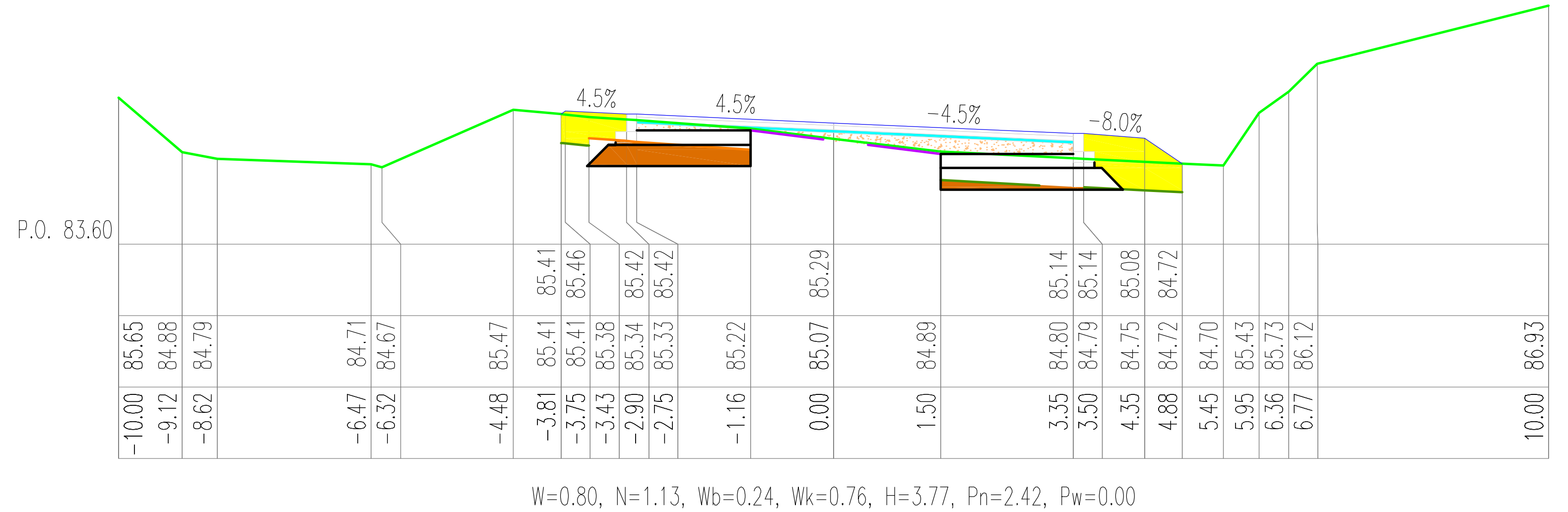

W=0.80, N=1.13, Wb=0.24, Wk=0.76, H=3.77, Pn=2.42, Pw=0.00
km 5706.35

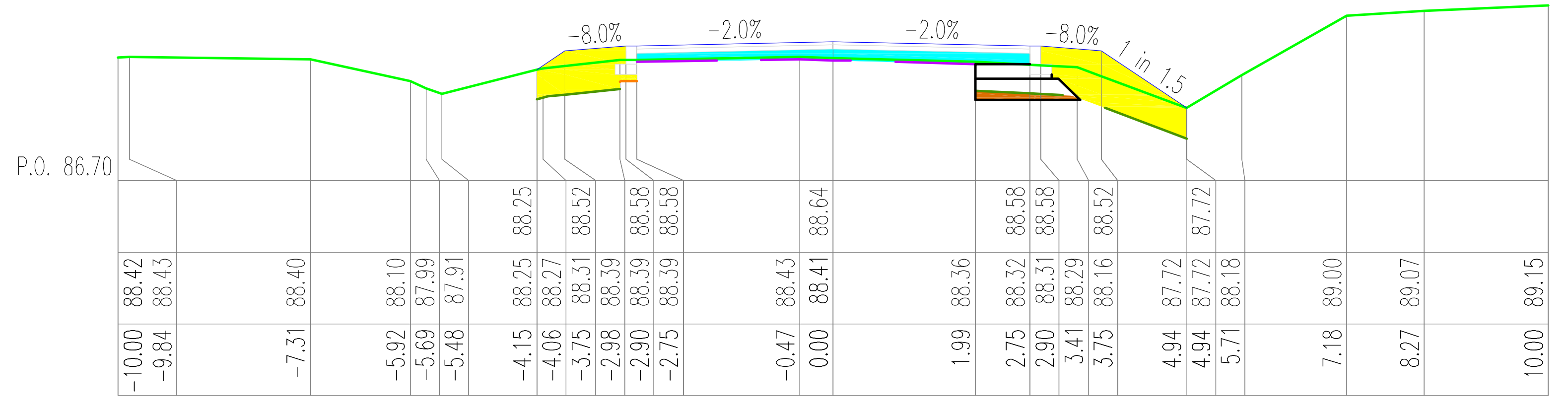

W=0.13, N=1.89, Wb=0.80, Wk=0.00, H=4.24, Pn=3.61, Pw=0.00
km 5768.39

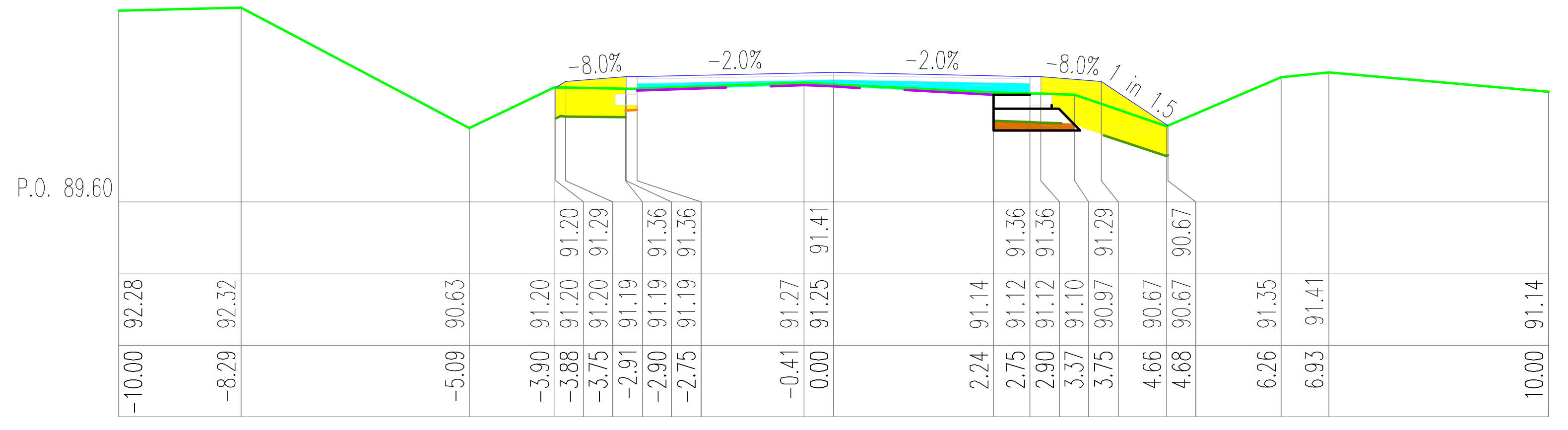

W=0.13, N=1.51, Wb=0.60, Wk=0.00, H=3.49, Pn=2.98, Pw=0.00
km 5845.71

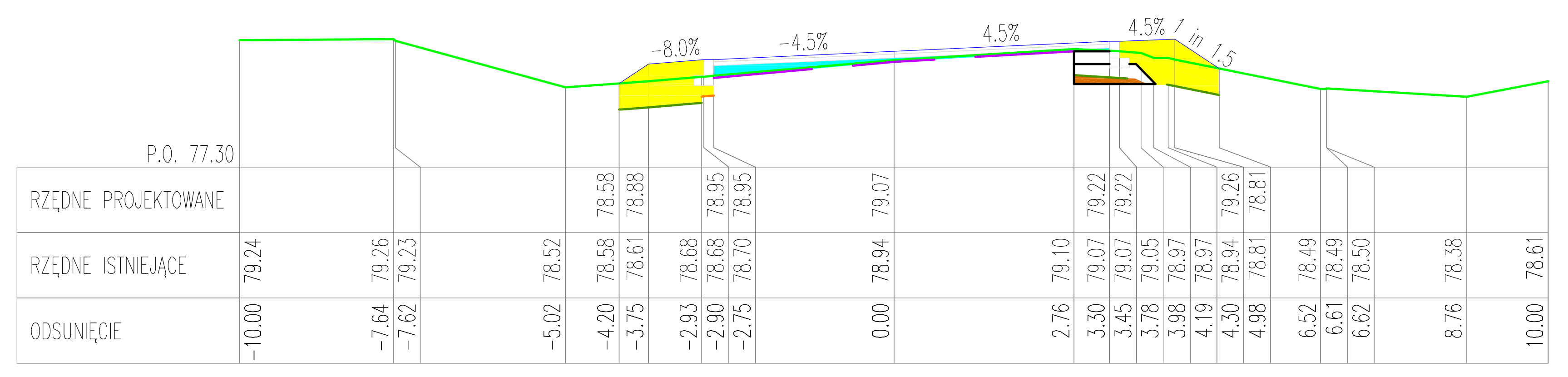
P.O. 77.30
RZĘDNE PROJEKTOWANE
RZĘDNE ISTNIEJĄCE
ODSUNIĘCIE

W=0.11, N=1.62, Wb=0.47, Wk=0.00, H=3.53, Pn=3.05, Pw=0.00
km 5570.74

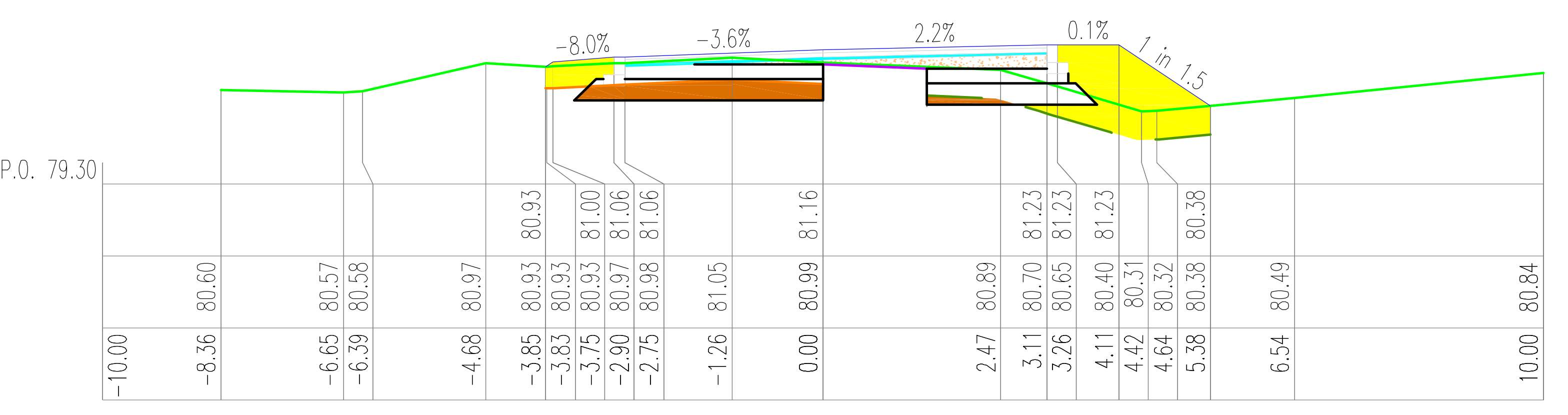

W=0.95, N=2.26, Wb=0.23, Wk=0.51, H=4.02, Pn=3.35, Pw=0.00
km 5621.70

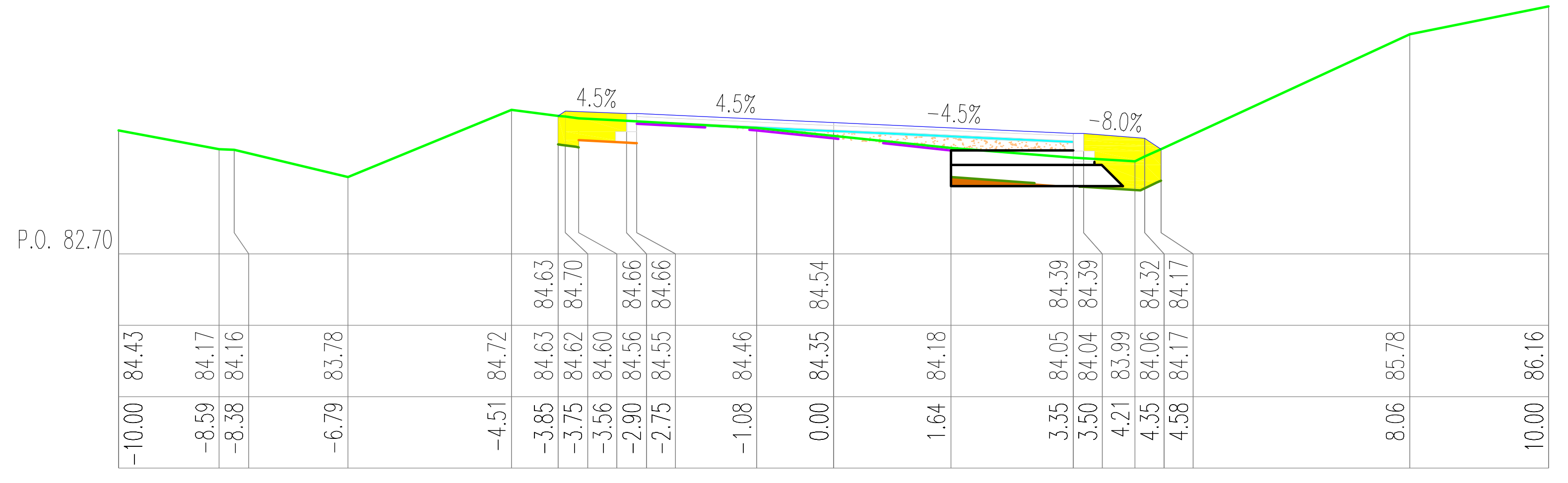

W=0.11, N=0.99, Wb=0.24, Wk=0.51, H=3.27, Pn=2.10, Pw=0.00
km 5691.10

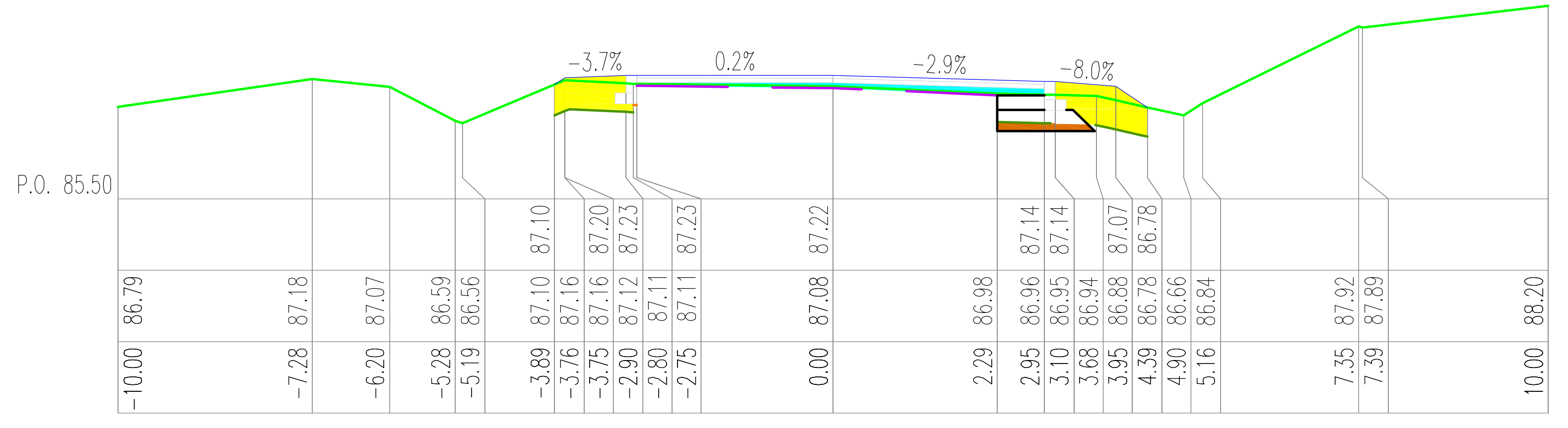

W=0.15, N=1.08, Wb=0.45, Wk=0.00, H=3.24, Pn=2.40, Pw=0.00
km 5742.06

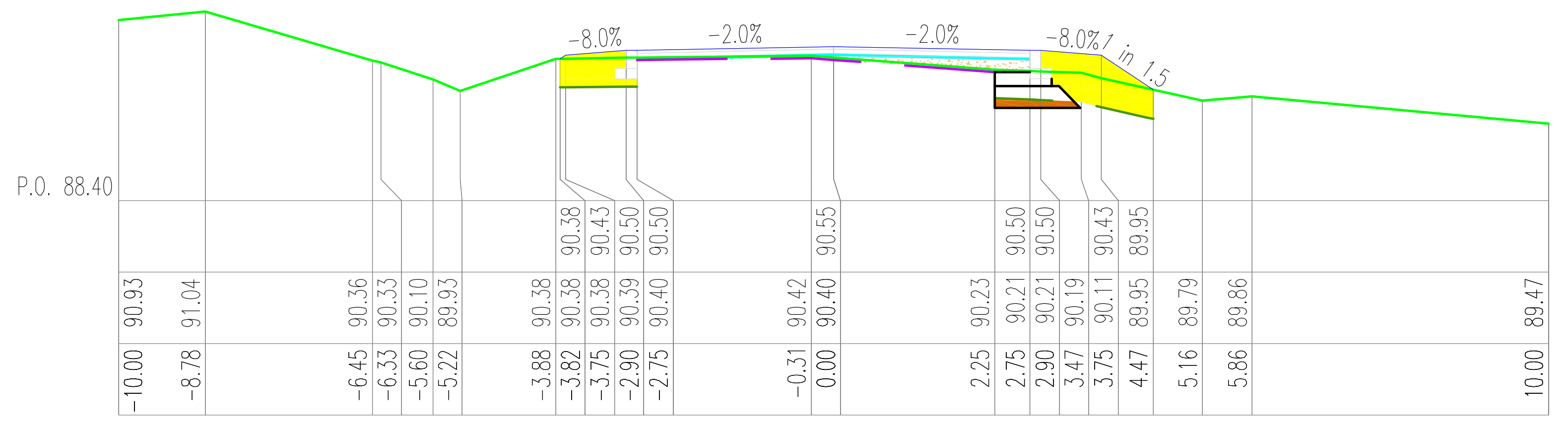

W=0.13, N=1.32, Wb=0.22, Wk=0.36, H=3.32, Pn=2.66, Pw=0.00
km 5816.86

ELBI Pracownia Projektowa

PRACOWNIA PROJEKTOWA E L B I
75-800 KOSZALIN, UL. 1-go MAJA 12/20

Temat opracowania: *Przebudowa drogi powiatowej nr 1177G Głobino-Warblewo-Dobieszewo -Gogolewko-granica powiatu zad. nr 5*

Inwestor: *Zarząd Dróg Powiatowych w Słupsku, ul. Słoneczna 16e, 76-200 Słupsk.*

Branża: *Drogowa*

Tytuł rysunku: *PRZEKROJE POPRZECZNE*

Stanowisko:	Imię i nazwisko:	Nr uprawnień:	Podpis:	Skala: **1:100:100**
Projektował:	*mgr inż. Adam Bińczyk*	*ZAP/0055/POOD/06*		Data: **7.2013r.**
Opracował:	*mgr inż. Adam Bińczyk*	*ZAP/0055/POOD/06*		Nr rys. **6.13**
Sprawdził:	*mgr inż. Angelika Elas-Bińczyk*	*ZAP/0056/POOD/06*		

RYSUNEK NR 6.13 *ARKUSZ NR 13/59*

P.O. 92.80
W=0.19, N=1.29, Wb=0.47, Wk=0.00, H=3.69, Pn=2.81, Pw=0.00
km 5955.32
P.O. 90.00
W=0.15, N=3.67, Wb=0.22, Wk=1.16, H=6.72, Pn=6.17, Pw=0.00
km 5927.01
P.O. 89.50
RZĘDNE PROJEKTOWANE
RZĘDNE ISTNIEJĄCE
ODSUNIĘCIE
W=0.19, N=1.53, Wb=0.63, Wk=0.00, H=3.94, Pn=3.15, Pw=0.00
km 5897.01
P.O. 95.20
W=0.00, N=1.79, Wb=0.22, Wk=0.45, H=3.39, Pn=3.13, Pw=0.00
km 6039.58
P.O. 94.40
W=0.00, N=1.80, Wb=0.21, Wk=0.51, H=2.99, Pn=2.98, Pw=0.00
km 6011.57
P.O. 93.60
W=0.06, N=1.35, Wb=0.46, Wk=0.00, H=3.53, Pn=2.77, Pw=0.00
km 5981.15
P.O. 96.00
W=0.08, N=1.80, Wb=0.39, Wk=0.00, H=4.63, Pn=2.78, Pw=0.00
km 6127.89
P.O. 94.90
W=0.14, N=3.47, Wb=0.75, Wk=0.00, H=7.11, Pn=5.35, Pw=0.00
km 6095.59
P.O. 95.20
W=0.09, N=2.71, Wb=0.22, Wk=0.59, H=4.36, Pn=4.20, Pw=0.00
km 6067.52
P.O. 95.90
W=0.06, N=3.32, Wb=0.22, Wk=0.70, H=6.27, Pn=4.52, Pw=0.00
km 6214.90
P.O. 96.70
W=0.10, N=1.46, Wb=0.29, Wk=0.00, H=4.24, Pn=2.59, Pw=0.00
km 6190.23
P.O. 96.30
W=0.09, N=1.41, Wb=0.18, Wk=0.00, H=4.68, Pn=2.90, Pw=0.00
km 6158.68
P.O. 97.20
W=0.17, N=0.70, Wb=0.36 Wk=0.00, H=9.19, Pn=0.89, Pw=0.00
km 6298.68
P.O. 97.00
W=0.09, N=1.96, Wb=0.52, Wk=0.00, H=5.19, Pn=3.29, Pw=0.00
km 6280.11
P.O. 95.80
W=0.06, N=4.12, Wb=0.22, Wk=0.85, H=7.22, Pn=5.74, Pw=0.00
km 6246.57
-8.0%
-2.0%
1 in 1.5

ELBI Pracownia Projektowa

PRACOWNIA PROJEKTOWA E L B I
75-800 KOSZALIN, UL. 1-go MAJA 12/20

Temat opracowania:	*Przebudowa drogi powiatowej nr 1177G Głobino-Warblewo-Dobieszewo -Gogolewko-granica powiatu zad. nr 5*		
Inwestor:	*Zarząd Dróg Powiatowych w Słupsku, ul. Słoneczna 16e, 76-200 Słupsk.*		
Branża: *Drogowa*	Tytuł rysunku: *PRZEKROJE POPRZECZNE*		
Stanowisko:	**Imię i nazwisko:**	**Nr uprawnień:**	**Podpis:**
Projektował:	*mgr inż. Adam Bińczyk*	*ZAP/0055/POOD/06*	
Opracował:	*mgr inż. Adam Bińczyk*	*ZAP/0055/POOD/06*	
Sprawdził:	*mgr inż. Angelika Elas-Bińczyk*	*ZAP/0056/POOD/06*	

Skala: 1:100:100

Data: 7.2013r.

Nr rys. 6.14

RYSUNEK NR 6.14

ARKUSZ NR 14/59

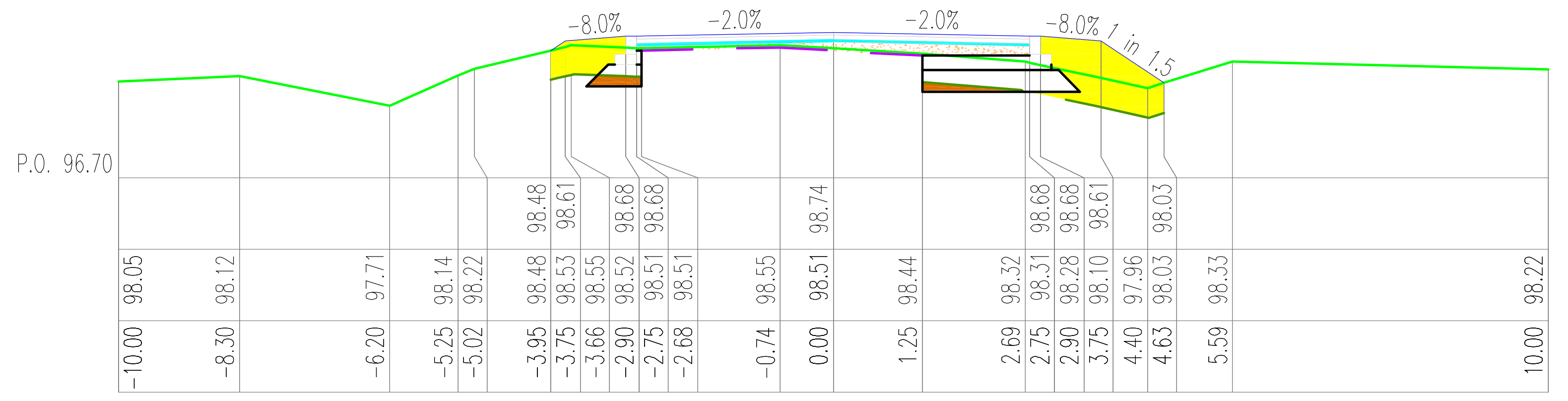
P.O. 96.70
-8.0%
-2.0%
-2.0%
-8.0%

W=0.20, N=1.67, Wb=0.52, Wk=0.59, H=4.71, Pn=3.00, Pw=0.00
km 6376.97

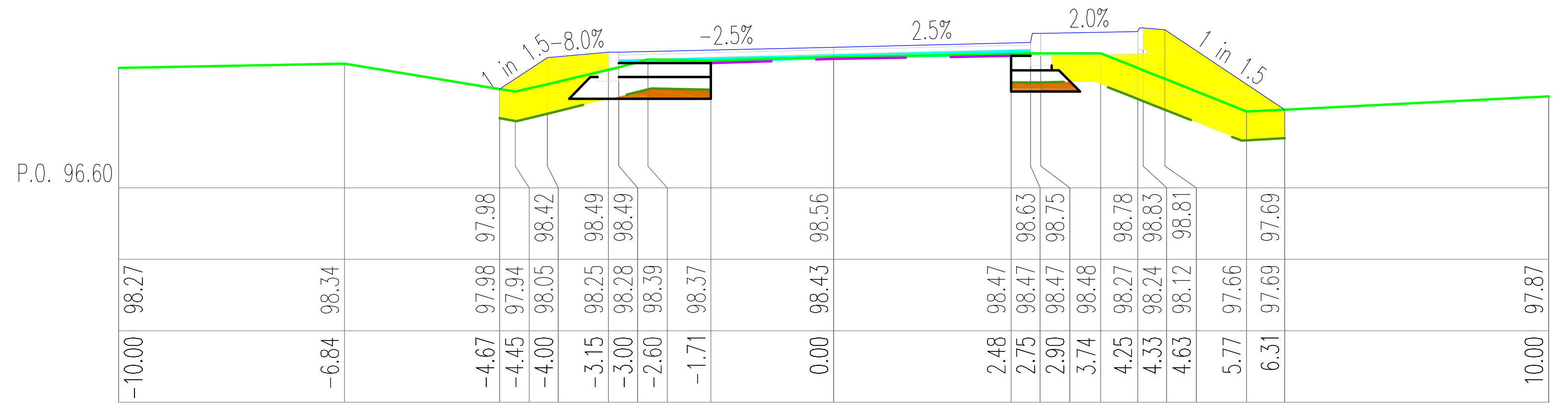
P.O. 96.60
-2.5%
2.5%
2.0%

W=0.28, N=3.18, Wb=0.42, Wk=0.00, H=7.00, Pn=3.98, Pw=0.00
km 6459.11

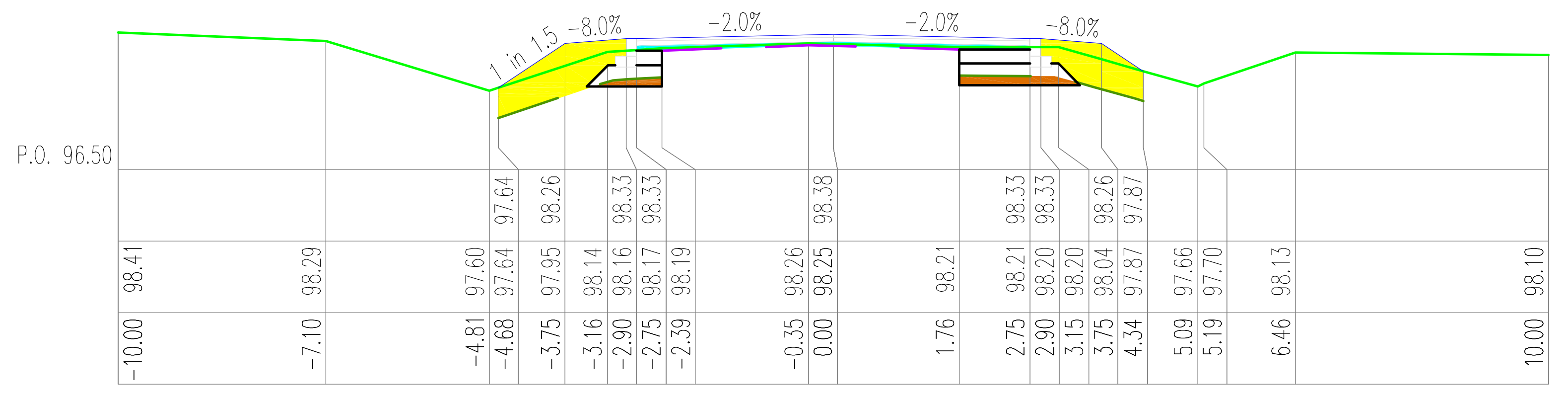
P.O. 96.50
-8.0%
-2.0%
-2.0%
-8.0%

W=0.29, N=1.67, Wb=0.35, Wk=0.00, H=4.99, Pn=3.53, Pw=0.00
km 6545.94

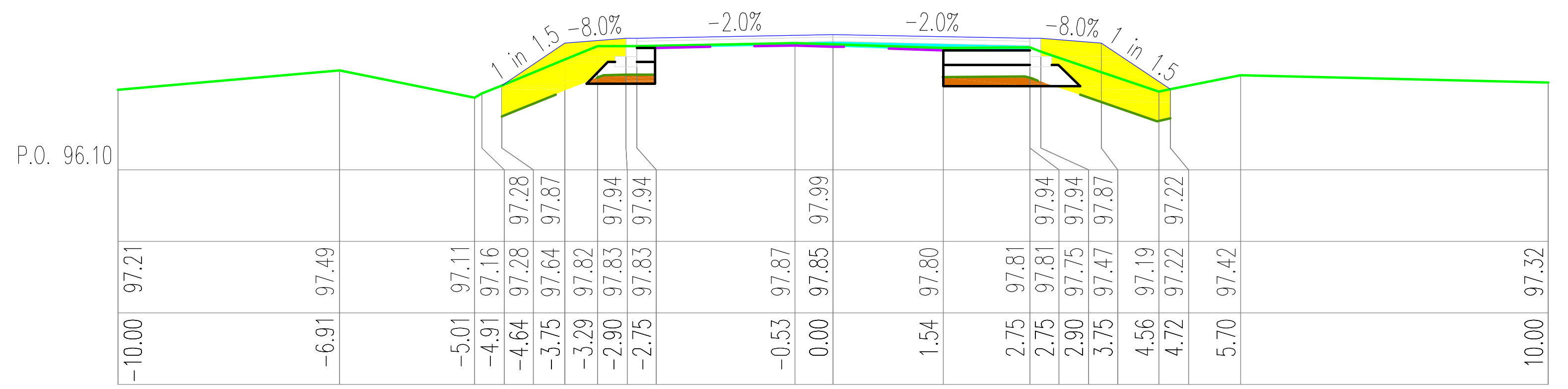
P.O. 96.10
-8.0%
-2.0%
-2.0%
-8.0%

W=0.29, N=1.98, Wb=0.34, Wk=0.00, H=5.55, Pn=3.93, Pw=0.00
km 6634.02

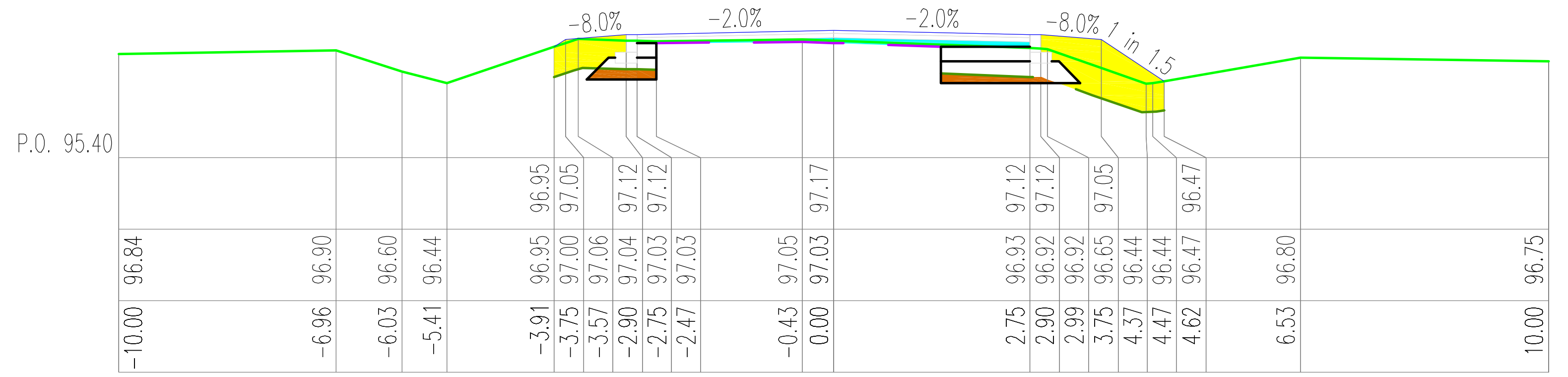
P.O. 95.40
-8.0%
-2.0%
-2.0%
-8.0%

W=0.28, N=1.44, Wb=0.34, Wk=0.00, H=4.66, Pn=2.94, Pw=0.00
km 6725.43

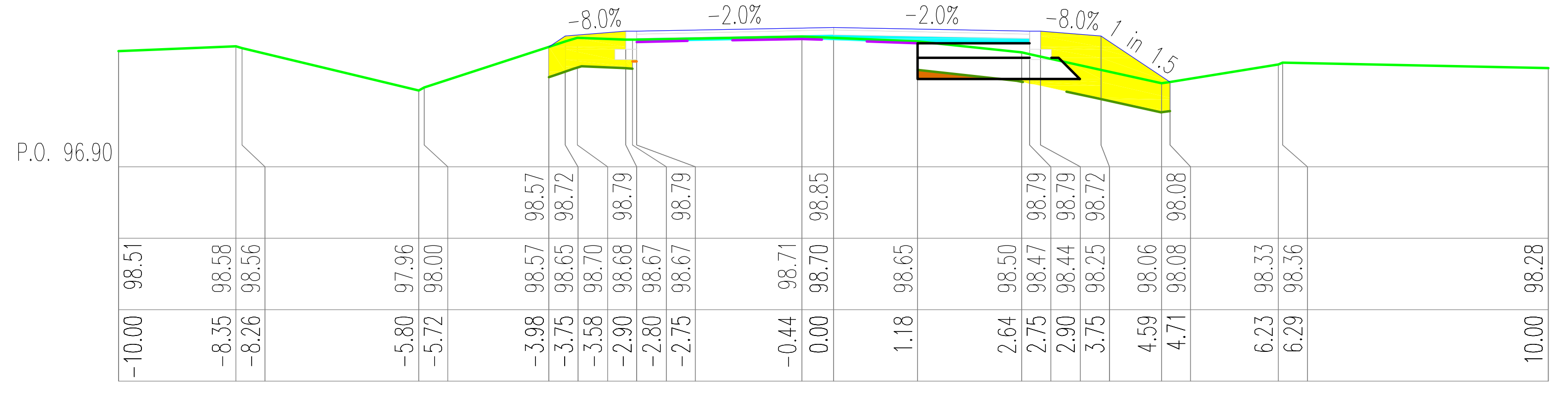
P.O. 96.90
-8.0%
-2.0%
-2.0%
-8.0%

W=0.08, N=1.72, Wb=0.39, Wk=0.00, H=4.78, Pn=3.13, Pw=0.00
km 6344.28

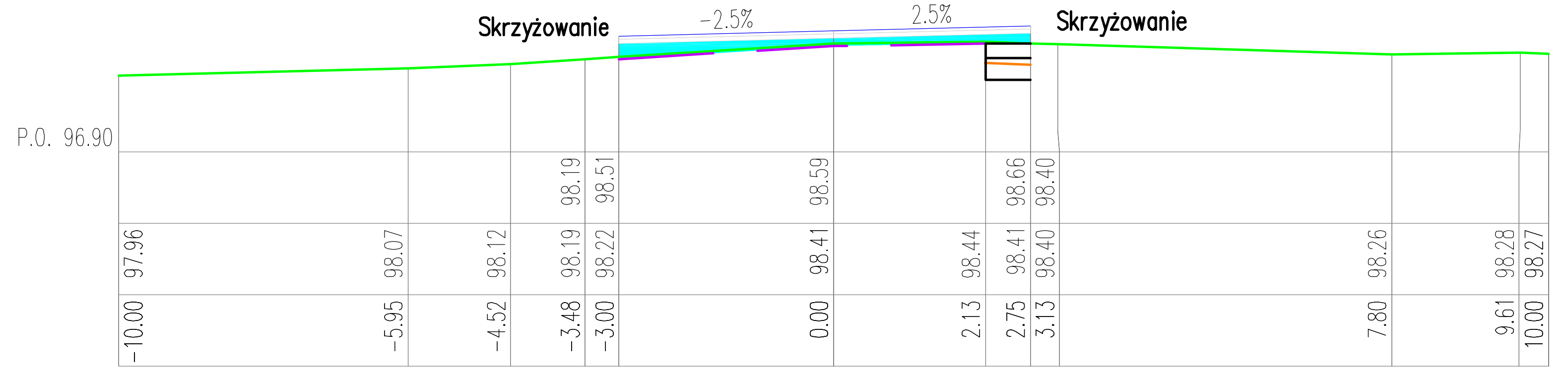
P.O. 96.90
Skrzyżowanie
-2.5%
2.5%
Skrzyżowanie

W=0.00, N=0.00, Wb=0.83, Wk=0.00, H=0.00, Pn=0.00, Pw=0.00
km 6441.03

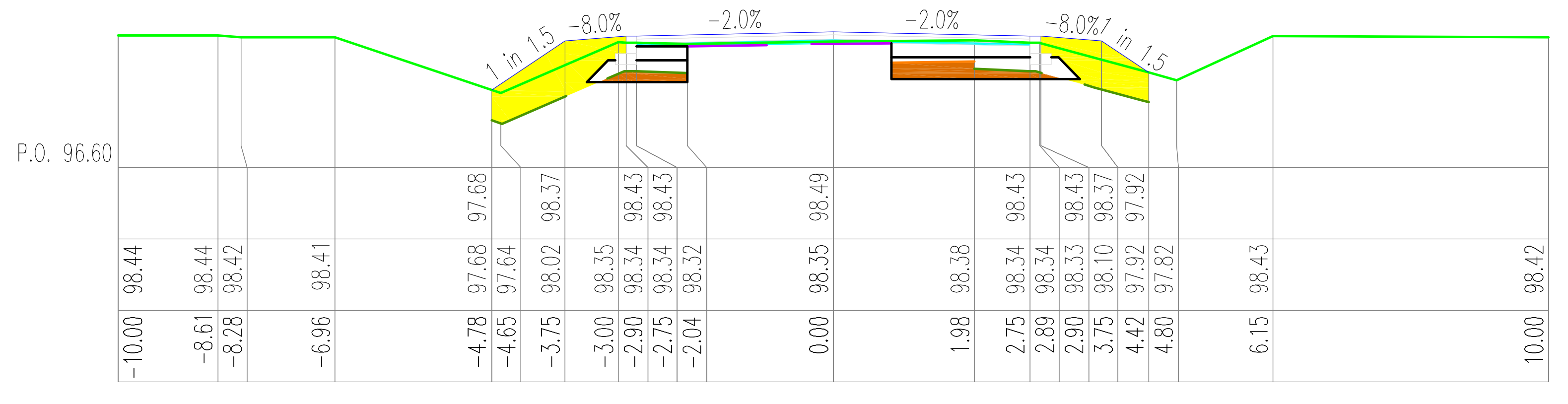
P.O. 96.60
-8.0%
-2.0%
-2.0%
-8.0%

W=0.55, N=1.85, Wb=0.28, Wk=0.00, H=5.39, Pn=3.74, Pw=0.00
km 6516.04

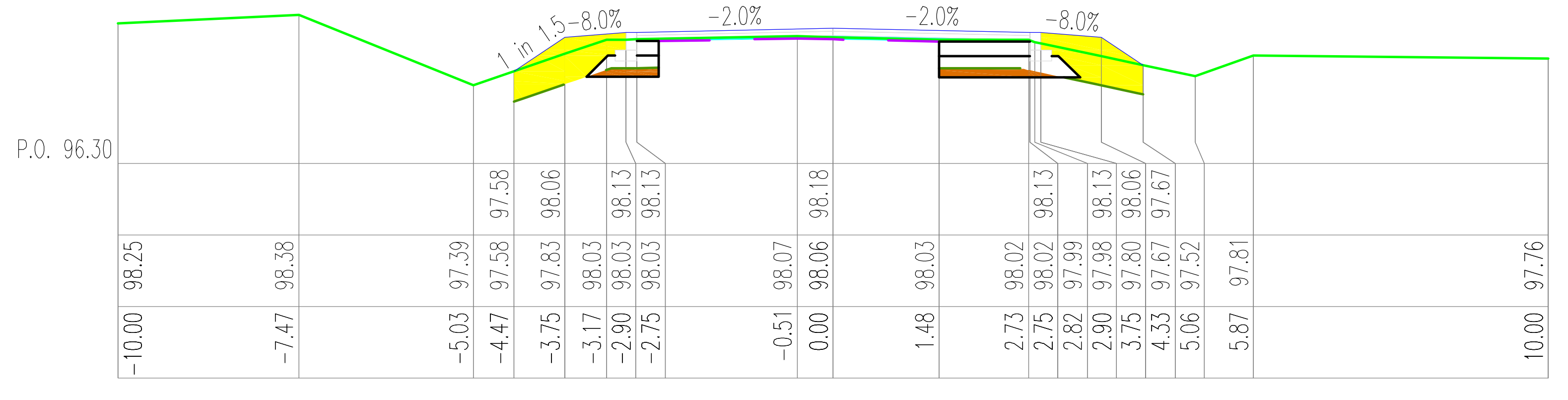
P.O. 96.30
-8.0%
-2.0%
-2.0%
-8.0%

W=0.29, N=1.49, Wb=0.22, Wk=0.00, H=5.00, Pn=3.27, Pw=0.00
km 6601.69

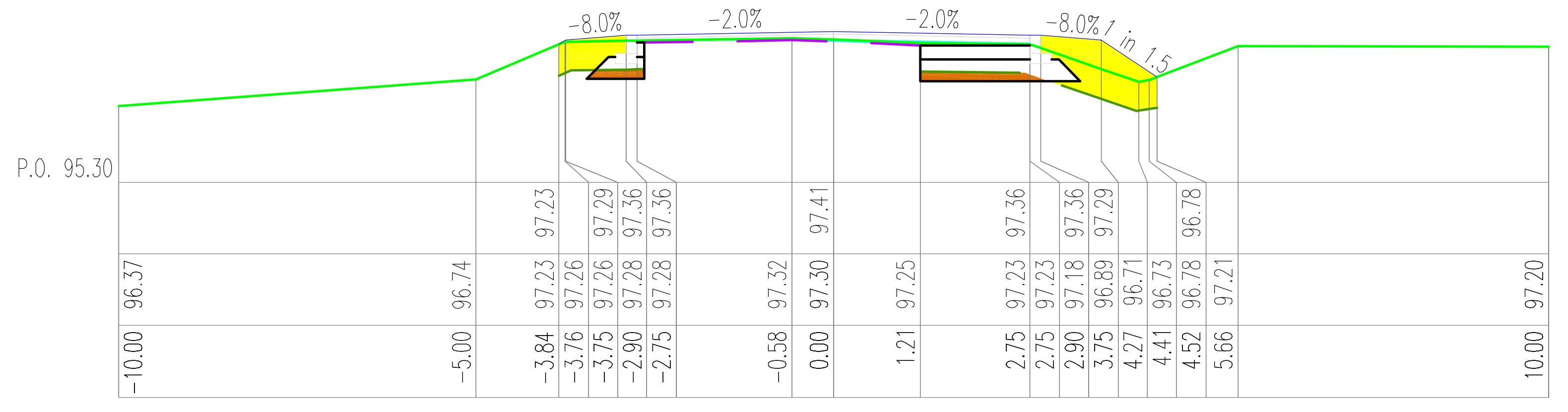
P.O. 95.30
-8.0%
-2.0%
-2.0%
-8.0%

W=0.29, N=1.35, Wb=0.19, Wk=0.00, H=4.61, Pn=2.74, Pw=0.00
km 6698.83

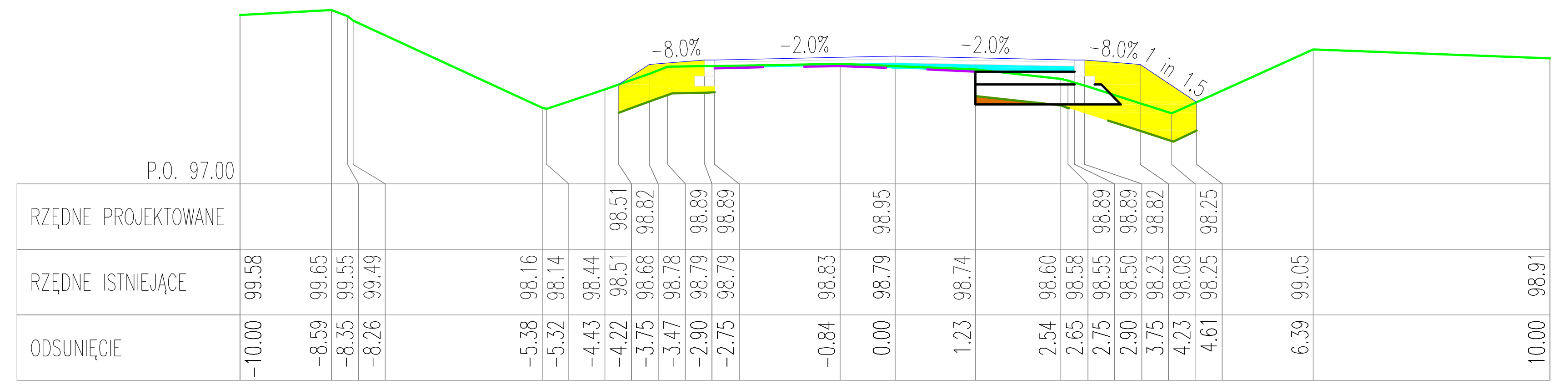
P.O. 97.00
-8.0%
-2.0%
-2.0%
-8.0%
RZĘDNE PROJEKTOWANE
RZĘDNE ISTNIEJĄCE
ODSUNIĘCIE

W=0.08, N=2.01, Wb=0.37, Wk=0.00, H=5.02, Pn=3.30, Pw=0.00
km 6314.18

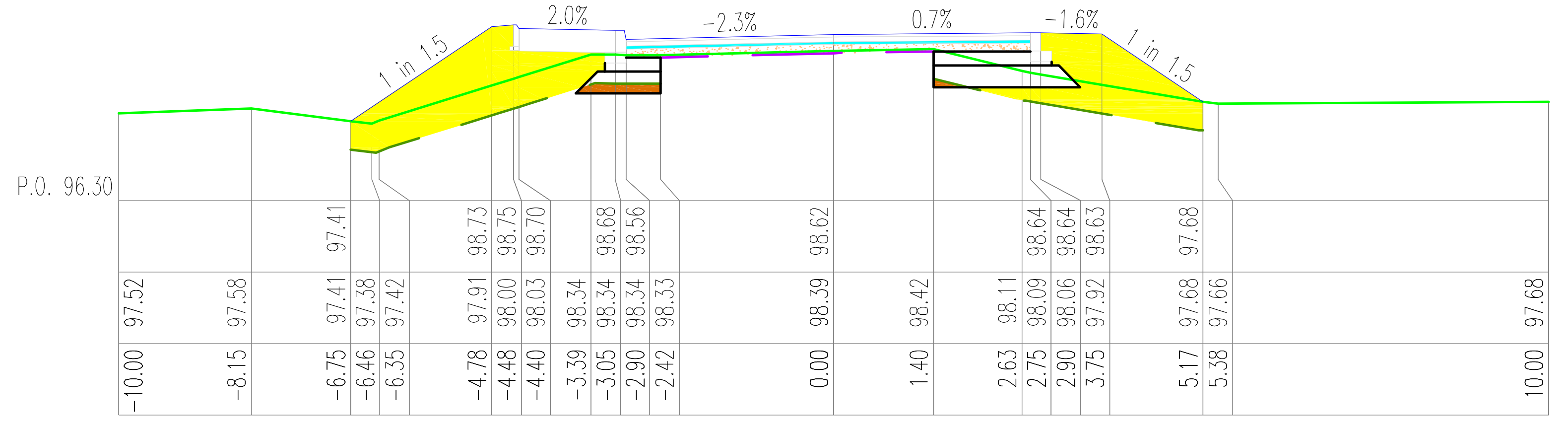
P.O. 96.30
2.0%
-2.3%
0.7%
-1.6%

W=0.18, N=4.77, Wb=0.23, Wk=0.67, H=8.33, Pn=5.23, Pw=0.00
km 6414.78

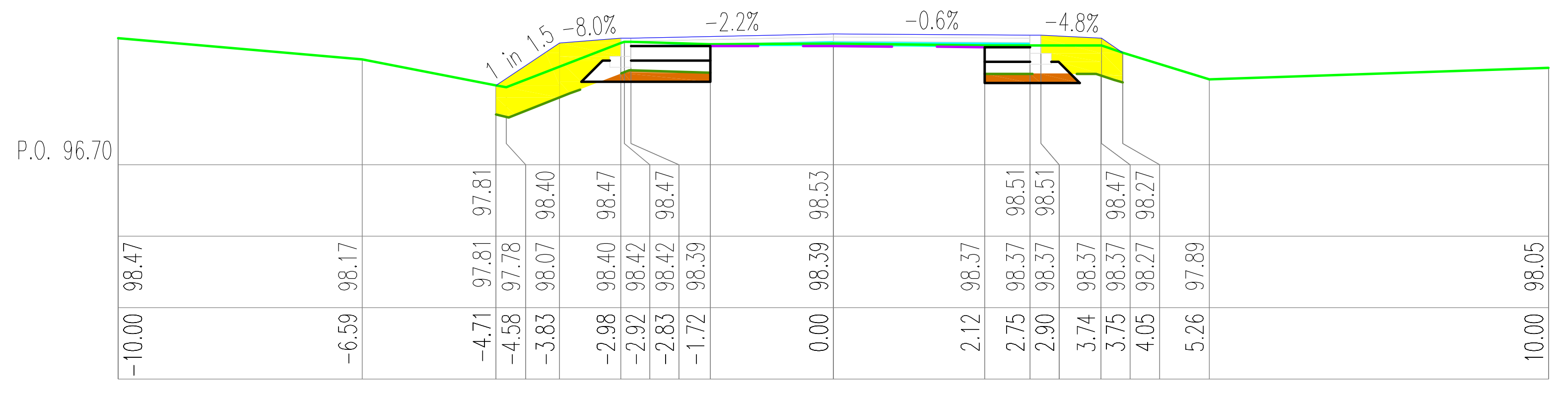
P.O. 96.70
-8.0%
-2.0%
-0.6%
-4.8%

W=0.36, N=1.48, Wb=0.30, Wk=0.00, H=5.06, Pn=3.13, Pw=0.00
km 6487.38

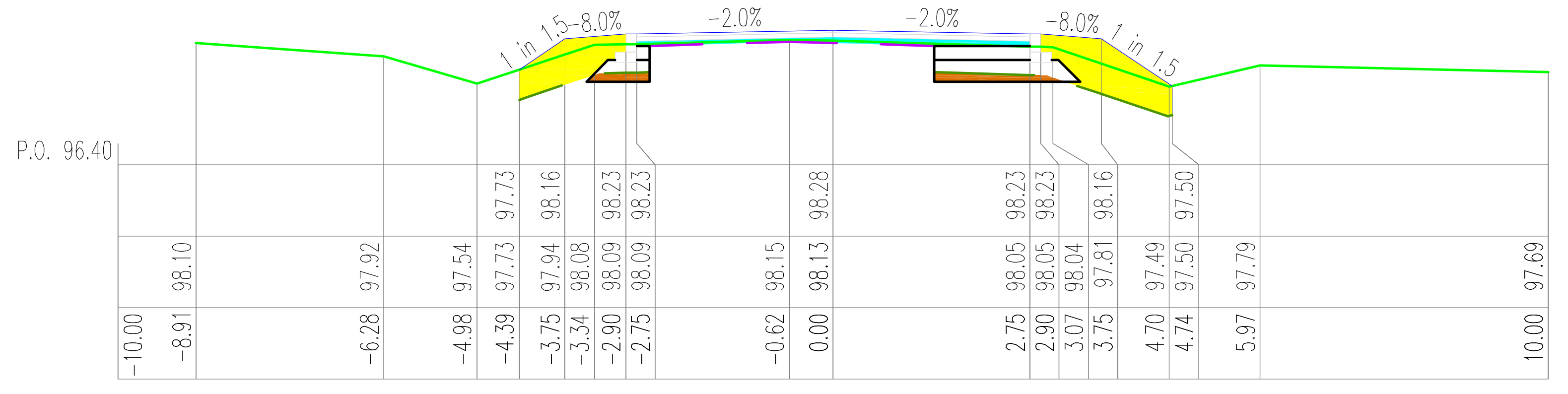
P.O. 96.40
-8.0%
-2.0%
-2.0%
-8.0%

W=0.28, N=1.77, Wb=0.40, Wk=0.00, H=5.30, Pn=3.66, Pw=0.00
km 6574.38

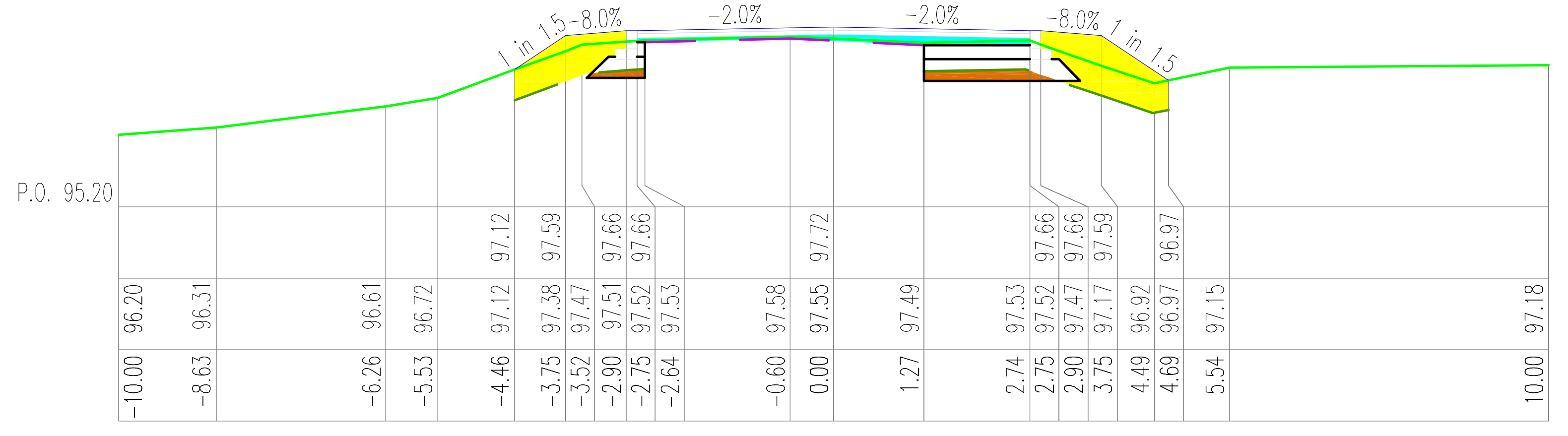
P.O. 95.20
-8.0%
-2.0%
-2.0%
-8.0%

W=0.32, N=1.89, Wb=0.47, Wk=0.00, H=5.42, Pn=3.69, Pw=0.00
km 6665.13

ELBI Pracownia Projektowa

PRACOWNIA PROJEKTOWA E L B I
75-800 KOSZALIN, UL. 1-go MAJA 12/20

Temat opracowania:	*Przebudowa drogi powiatowej nr 1177G Głobino-Warblewo-Dobieszewo -Gogolewko-granica powiatu zad. nr 5*		
Inwestor:	*Zarząd Dróg Powiatowych w Słupsku, ul. Słoneczna 16e, 76-200 Słupsk.*		
Branża: *Drogowa*	Tytuł rysunku: *PRZEKROJE POPRZECZNE*		
Stanowisko:	**Imię i nazwisko:**	**Nr uprawnień:**	**Podpis:**	**Skala: 1:100:100**
Projektował:	*mgr inż. Adam Bińczyk*	*ZAP/0055/POOD/06*		**Data: 7.2013r.**
Opracował:	*mgr inż. Adam Bińczyk*	*ZAP/0055/POOD/06*		Nr rys. **6.15**
Sprawdził:	*mgr inż. Angelika Elas-Bińczyk*	*ZAP/0056/POOD/06*		

RYSUNEK NR 6.15 *ARKUSZ NR 15/59*

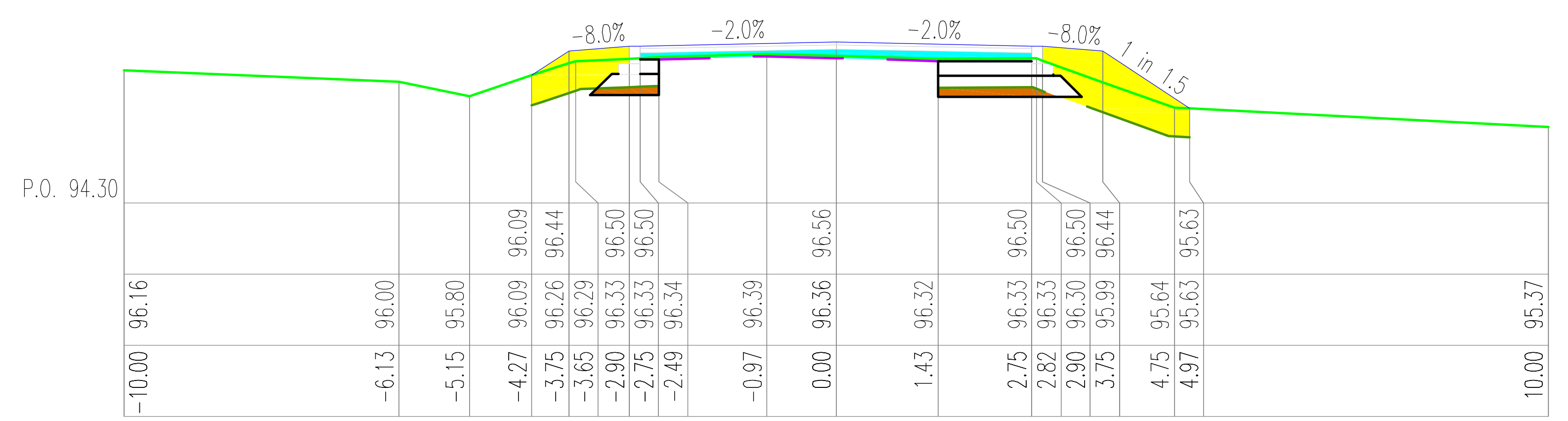
P.O. 94.30
-8.0%
-2.0%
-2.0%
-8.0%
1 in 1.5

W=0.30, N=1.97, Wb=0.62, Wk=0.00, H=5.47, Pn=3.79, Pw=0.00
km 6800.13

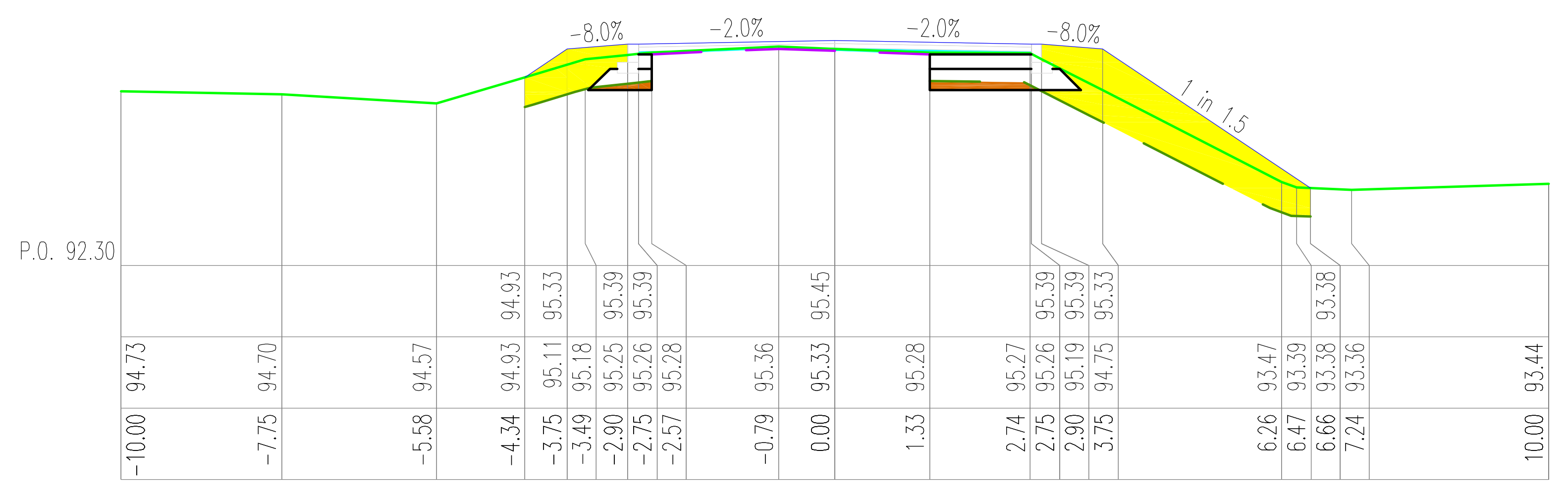
P.O. 92.50
-8.0%
-2.0%
-2.0%
-8.0%
1 in 1.5

W=0.25, N=3.56, Wb=0.23, Wk=0.00, H=7.59, Pn=5.91, Pw=0.00
km 6883.11

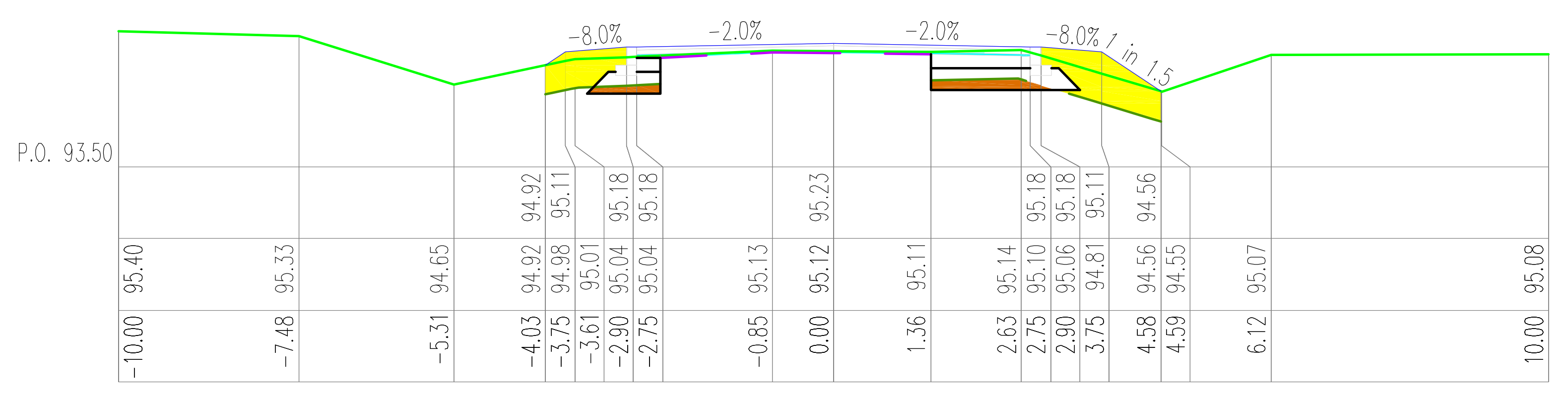
P.O. 93.50
-8.0%
-2.0%
-2.0%
-8.0%
1 in 1.5

W=0.32, N=1.38, Wb=0.18, Wk=0.00, H=4.92, Pn=3.04, Pw=0.00
km 6968.73

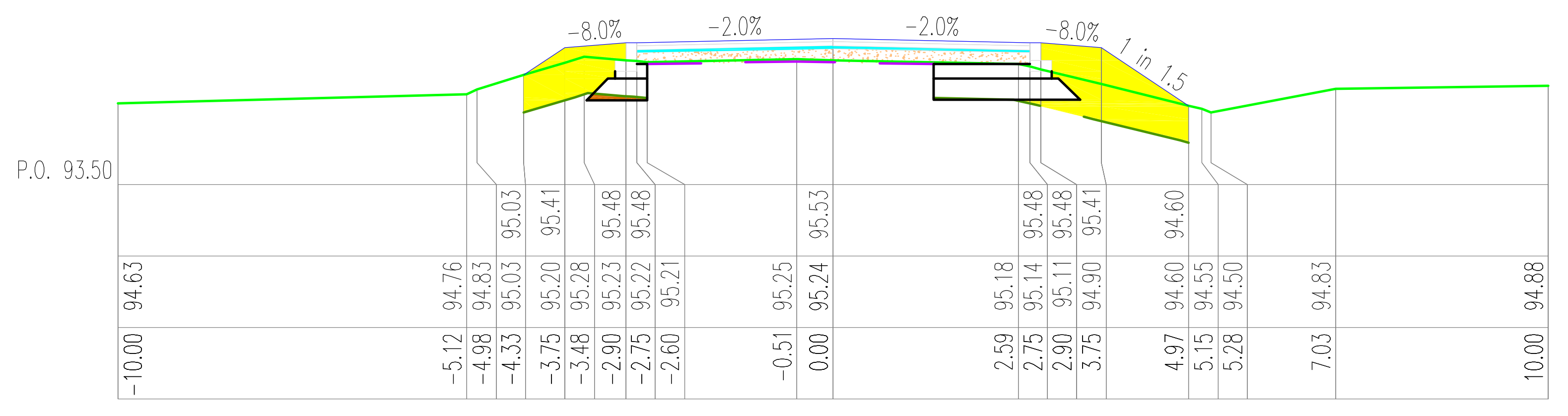
P.O. 93.50
-8.0%
-2.0%
-2.0%
-8.0%

W=0.07, N=2.45, Wb=0.22, Wk=1.24, H=5.41, Pn=3.87, Pw=0.00
km 7076.53

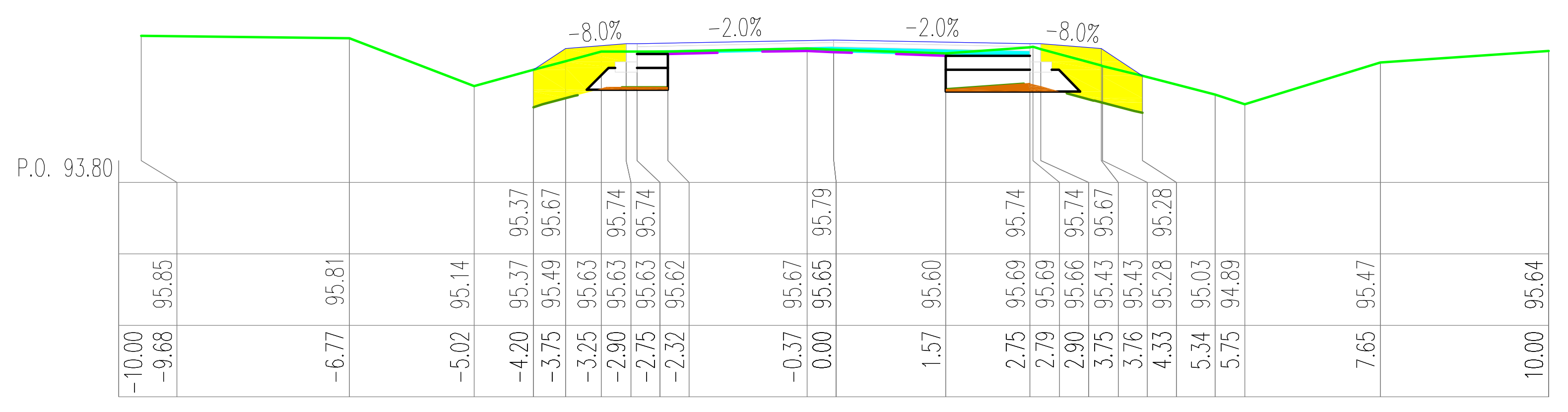
P.O. 93.80
-8.0%
-2.0%
-2.0%
-8.0%

W=0.14, N=1.49, Wb=0.35, Wk=0.00, H=4.73, Pn=2.93, Pw=0.00
km 7186.42

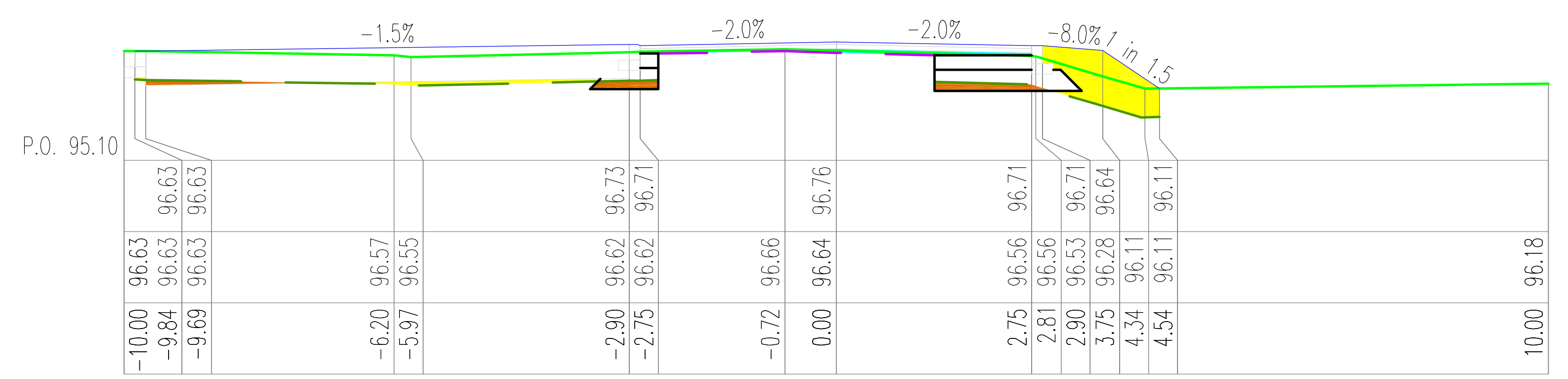
P.O. 95.10
-1.5%
-2.0%
-2.0%
-8.0%
1 in 1.5

W=0.38, N=1.09, Wb=0.21, Wk=0.00, H=10.58, Pn=1.81, Pw=0.00
km 6782.77

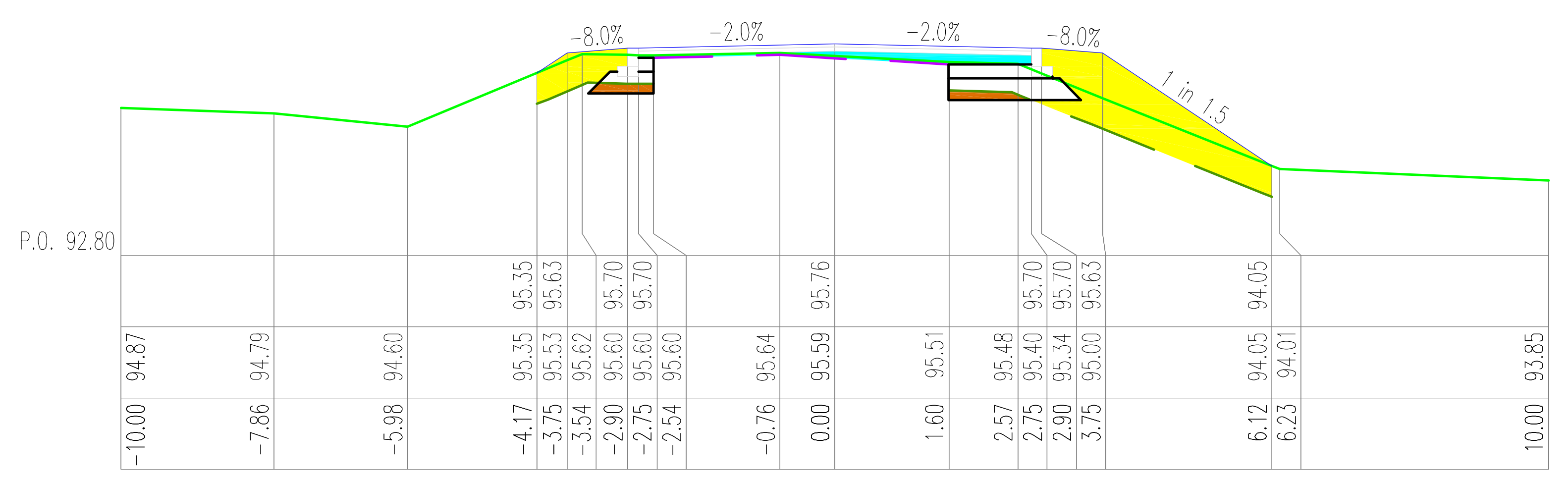
P.O. 92.80
-8.0%
-2.0%
-2.0%
-8.0%
1 in 1.5

W=0.23, N=2.96, Wb=0.47, Wk=0.00, H=6.50, Pn=5.07, Pw=0.00
km 6855.32

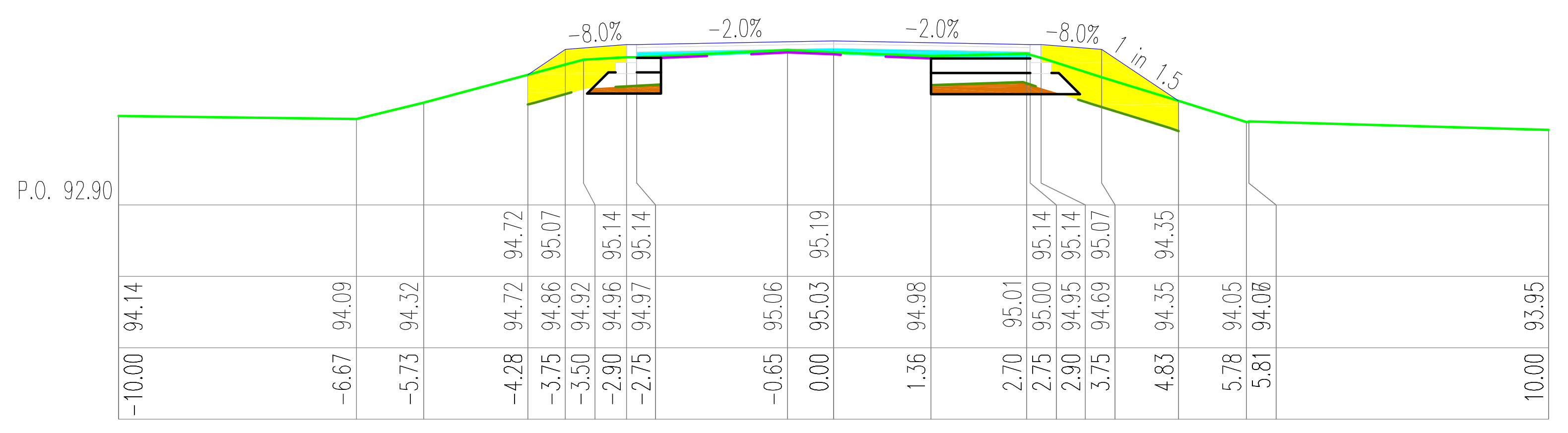
P.O. 92.90
-8.0%
-2.0%
-2.0%
-8.0%
1 in 1.5

W=0.34, N=1.80, Wb=0.48, Wk=0.00, H=5.47, Pn=3.64, Pw=0.00
km 6941.13

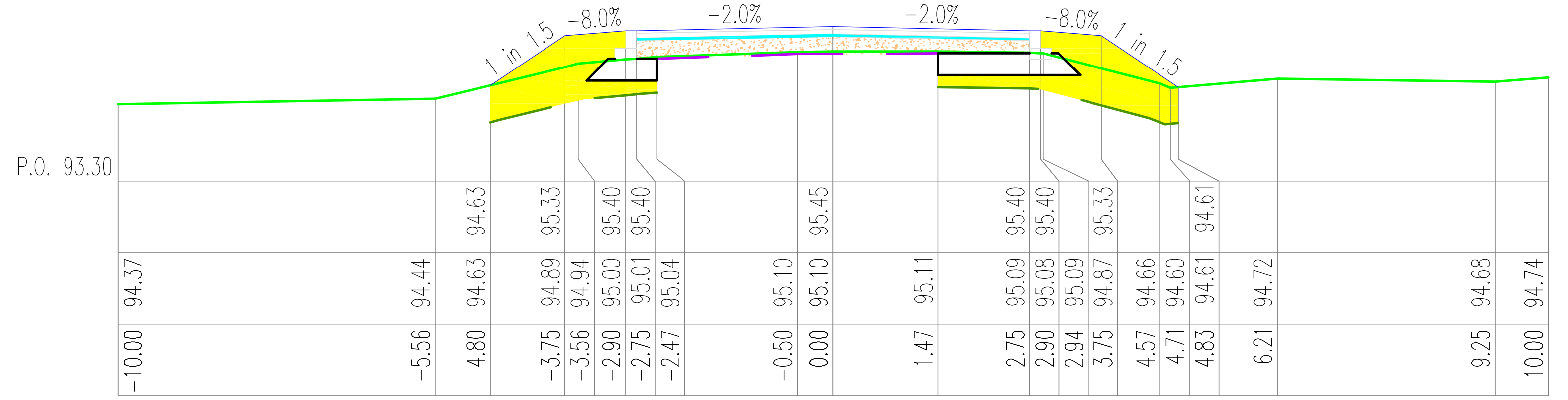
P.O. 93.30
1 in 1.5
-8.0%
-2.0%
-2.0%
-8.0%
1 in 1.5

W=0.00, N=3.20, Wb=0.22, Wk=1.24, H=5.80, Pn=4.26, Pw=0.00
km 7050.71

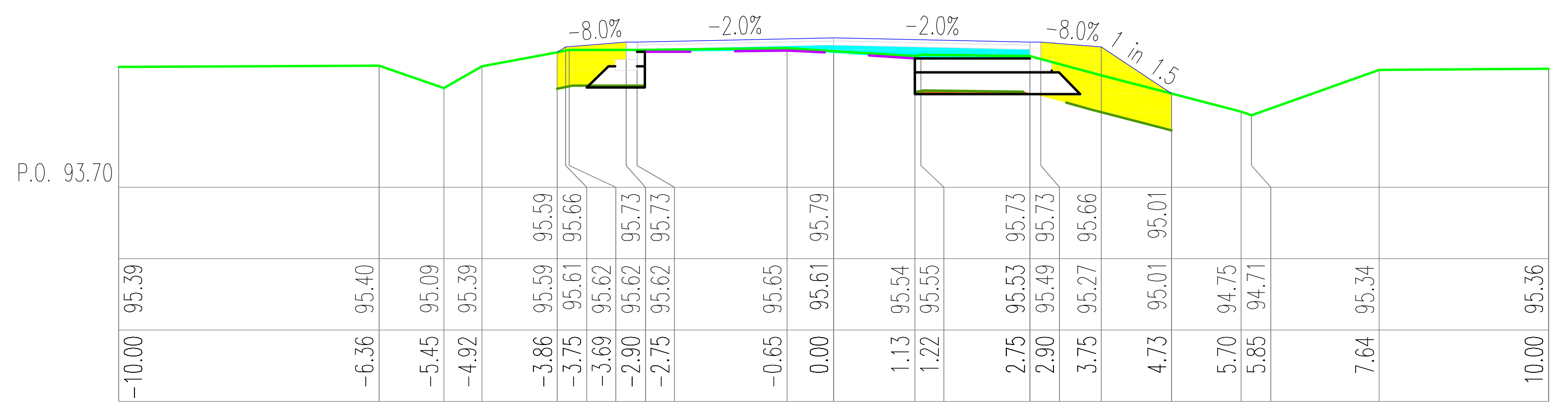
P.O. 93.70
-8.0%
-2.0%
-2.0%
-8.0%

W=0.08, N=1.70, Wb=0.54, Wk=0.00, H=4.89, Pn=3.02, Pw=0.00
km 7156.96

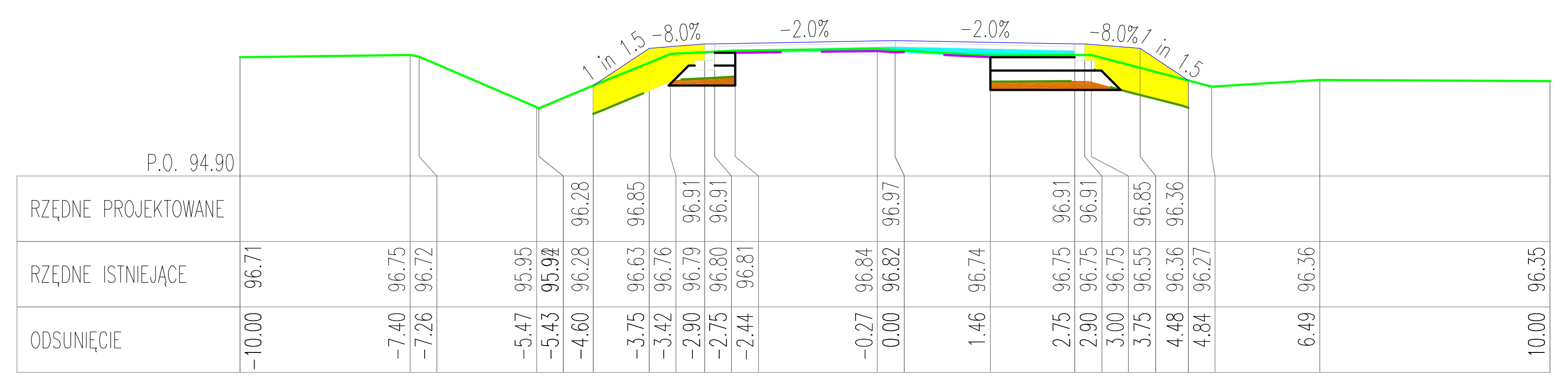
P.O. 94.90
1 in 1.5
-8.0%
-2.0%
-2.0%
-8.0%
1 in 1.5
RZĘDNE PROJEKTOWANE
RZĘDNE ISTNIEJĄCE
ODSUNIĘCIE

W=0.34, N=1.69, Wb=0.44, Wk=0.00, H=5.34, Pn=3.60, Pw=0.00
km 6755.17

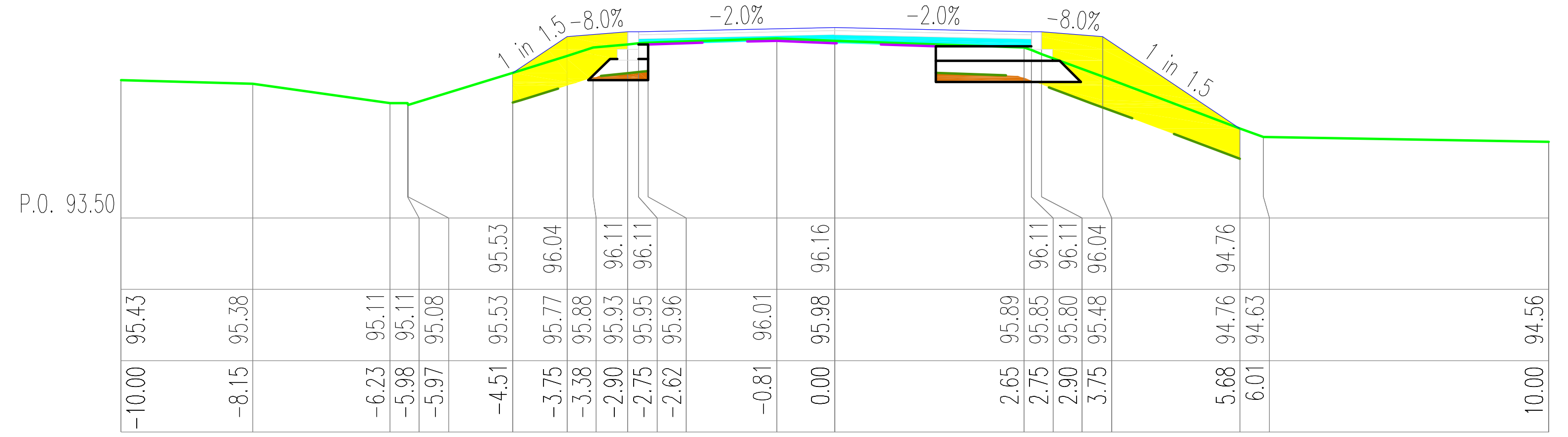
P.O. 93.50
1 in 1.5
-8.0%
-2.0%
-2.0%
-8.0%
1 in 1.5

W=0.21, N=2.80, Wb=0.56, Wk=0.00, H=6.43, Pn=4.94, Pw=0.00
km 6827.11

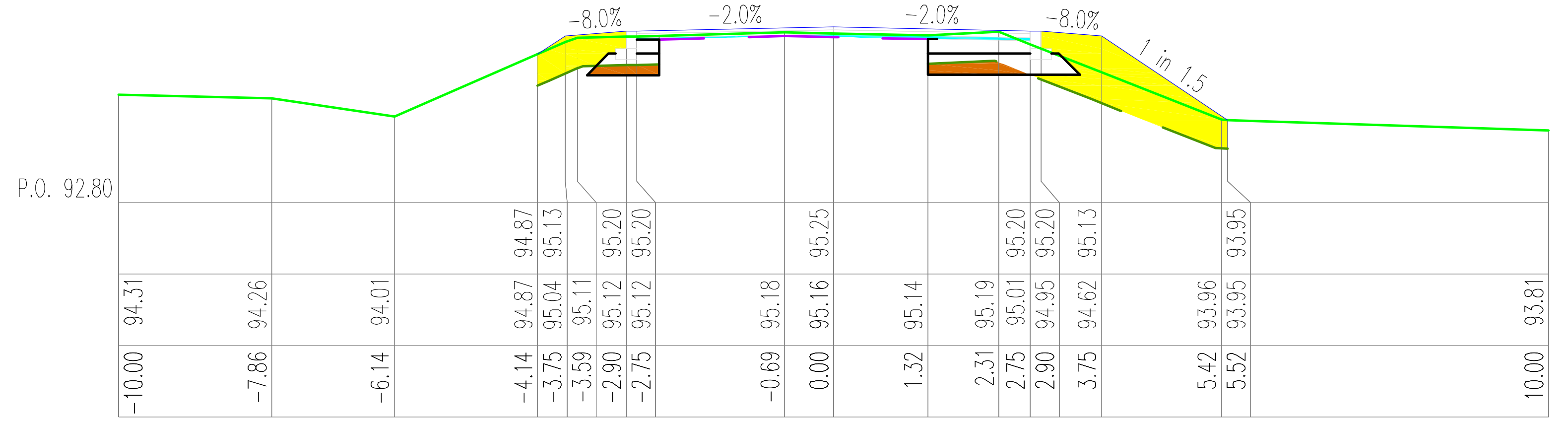
P.O. 92.80
-8.0%
-2.0%
-2.0%
-8.0%

W=0.34, N=2.32, Wb=0.17, Wk=0.00, H=6.18, Pn=4.29, Pw=0.00
km 6912.39

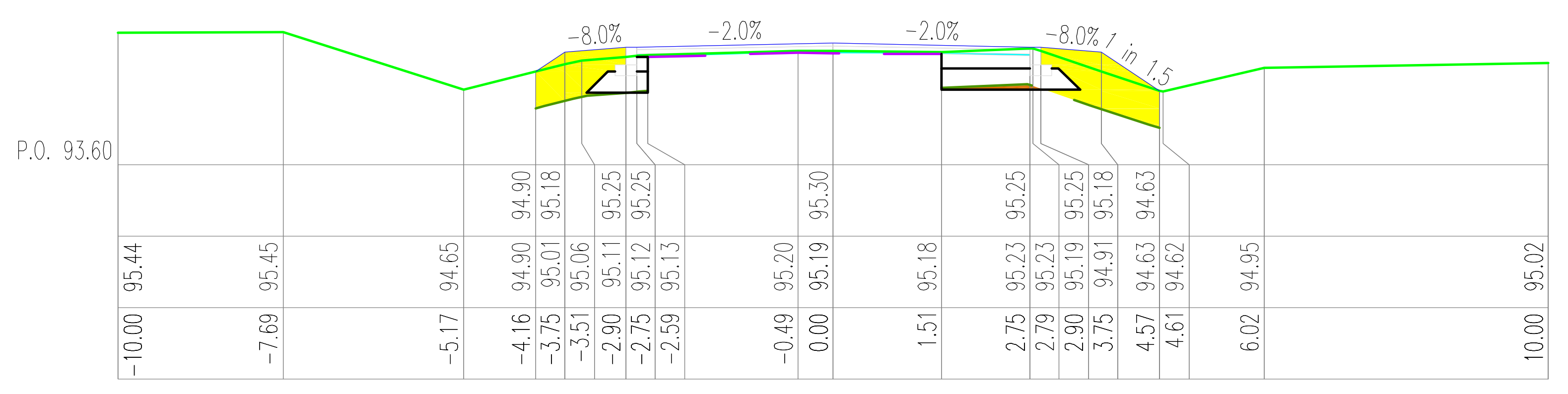
P.O. 93.60
-8.0%
-2.0%
-2.0%
-8.0%

W=0.08, N=1.66, Wb=0.18, Wk=0.00, H=4.75, Pn=3.18, Pw=0.00
km 7002.47

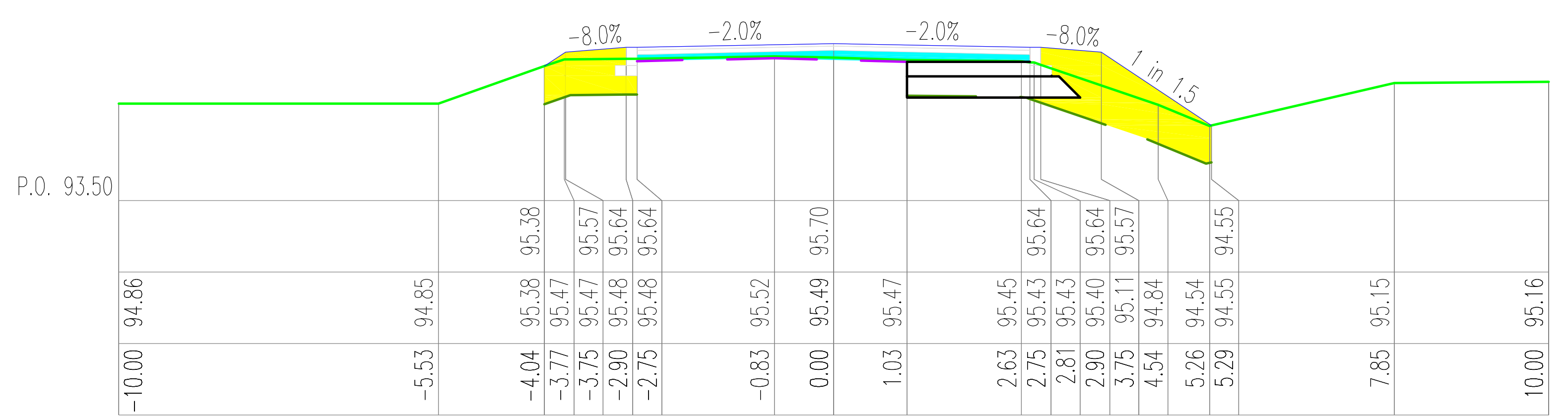
P.O. 93.50
-8.0%
-2.0%
-2.0%
-8.0%
1 in 1.5

W=0.03, N=2.51, Wb=0.62, Wk=0.00, H=5.74, Pn=3.90, Pw=0.00
km 7128.13

ELBI Pracownia Projektowa

PRACOWNIA PROJEKTOWA E L B I
75-800 KOSZALIN, UL. 1-go MAJA 12/20

Temat opracowania: *Przebudowa drogi powiatowej nr 1177G Głobino-Warblewo-Dobieszewo-Gogolewko-granica powiatu zad. nr 5*

Inwestor: *Zarząd Dróg Powiatowych w Słupsku, ul. Słoneczna 16e, 76-200 Słupsk.*

Branża: *Drogowa*
Tytuł rysunku: *PRZEKROJE POPRZECZNE*

Stanowisko:	**Imię i nazwisko:**	**Nr uprawnień:**	**Podpis:**	**Skala: 1:100:100**
Projektował:	*mgr inż. Adam Bińczyk*	*ZAP/0055/POOD/06*		Data: **7.2013r.**
Opracował:	*mgr inż. Adam Bińczyk*	*ZAP/0055/POOD/06*		Nr rys.
Sprawdził:	*mgr inż. Angelika Elas-Bińczyk*	*ZAP/0056/POOD/06*		**6.16**

RYSUNEK NR 6.16 *ARKUSZ NR 16/59*

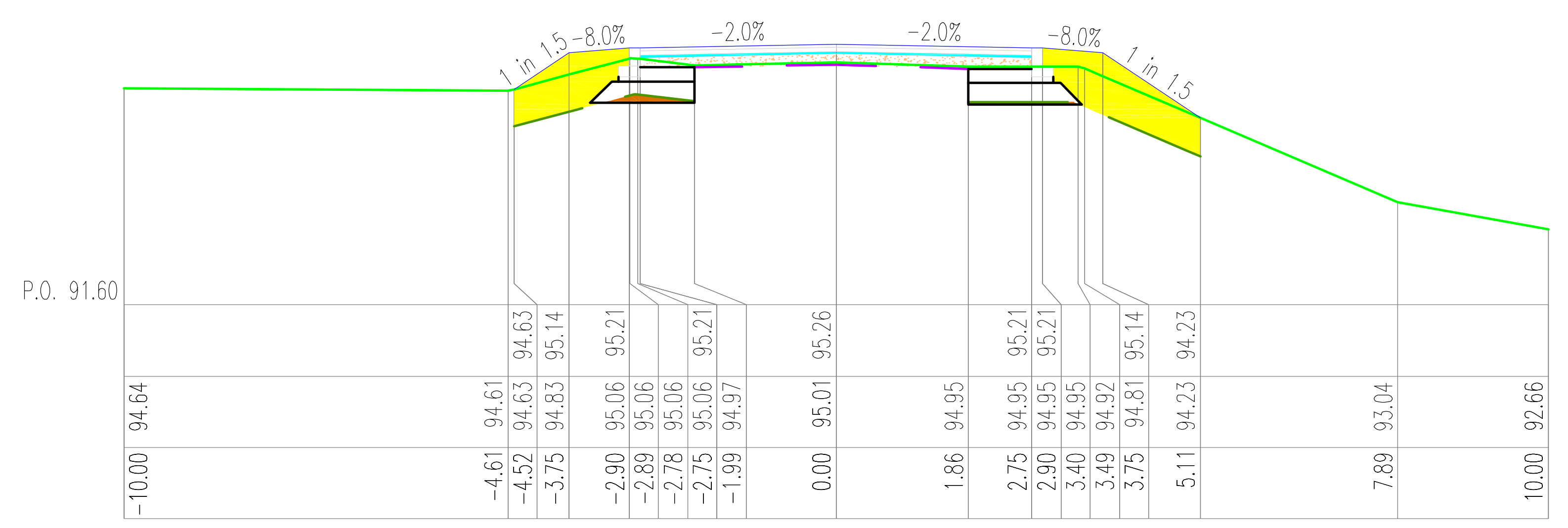
P.O. 91.60
-8.0%
-2.0%
-2.0%
-8.0%

W=0.14, N=2.49, Wb=0.22, Wk=0.83, H=6.01, Pn=4.26, Pw=0.00
km 7274.59

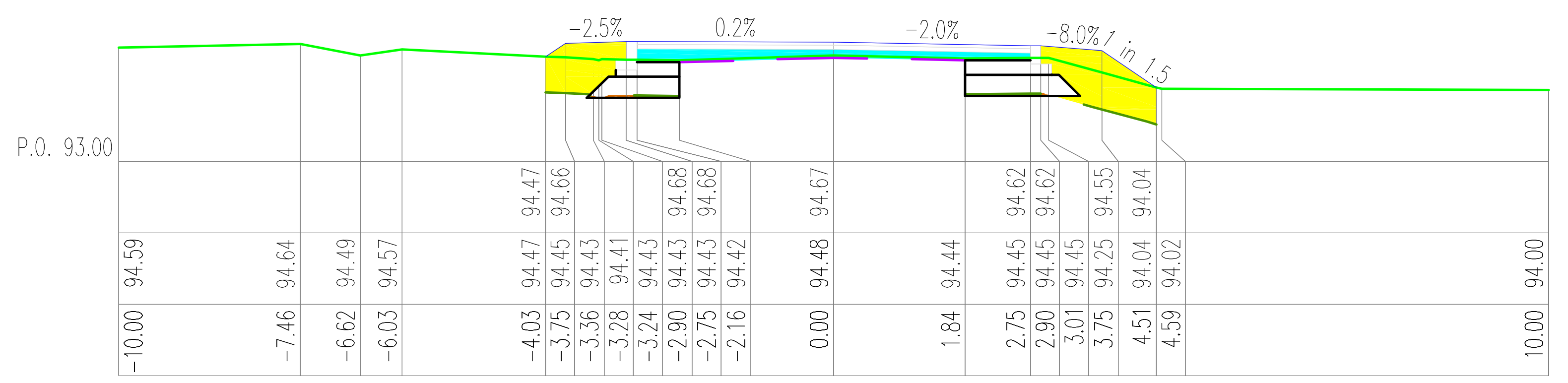
P.O. 93.00
-2.5%
0.2%
-2.0%
-8.0%

W=0.08, N=1.66, Wb=0.77, Wk=0.00, H=4.62, Pn=2.96, Pw=0.00
km 7364.27

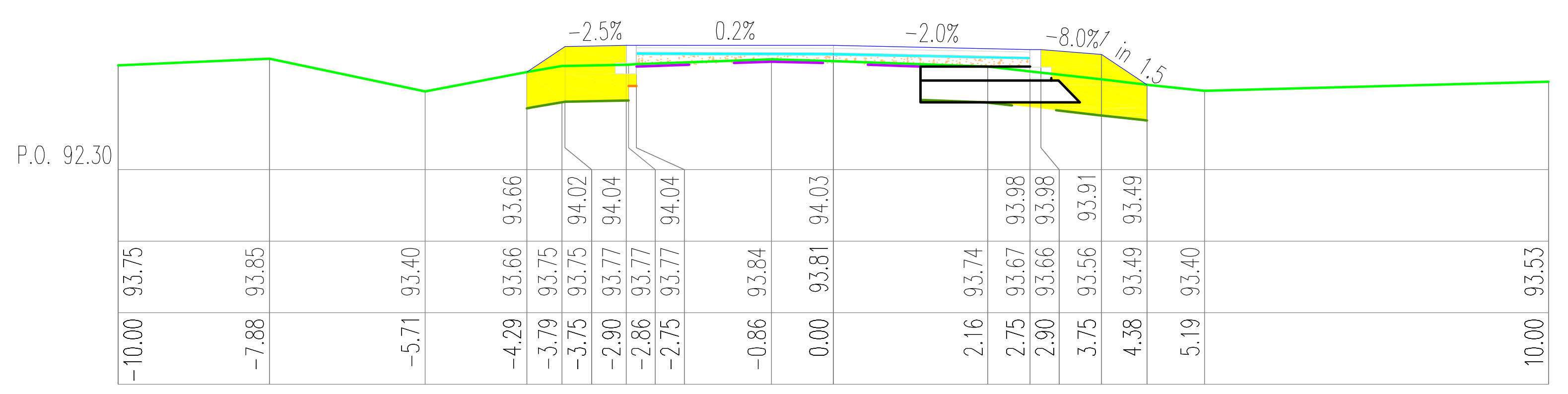
P.O. 92.30
-2.5%
0.2%
-2.0%
-8.0%

W=0.01, N=2.04, Wb=0.22, Wk=0.64, H=4.62, Pn=3.11, Pw=0.00
km 7449.99

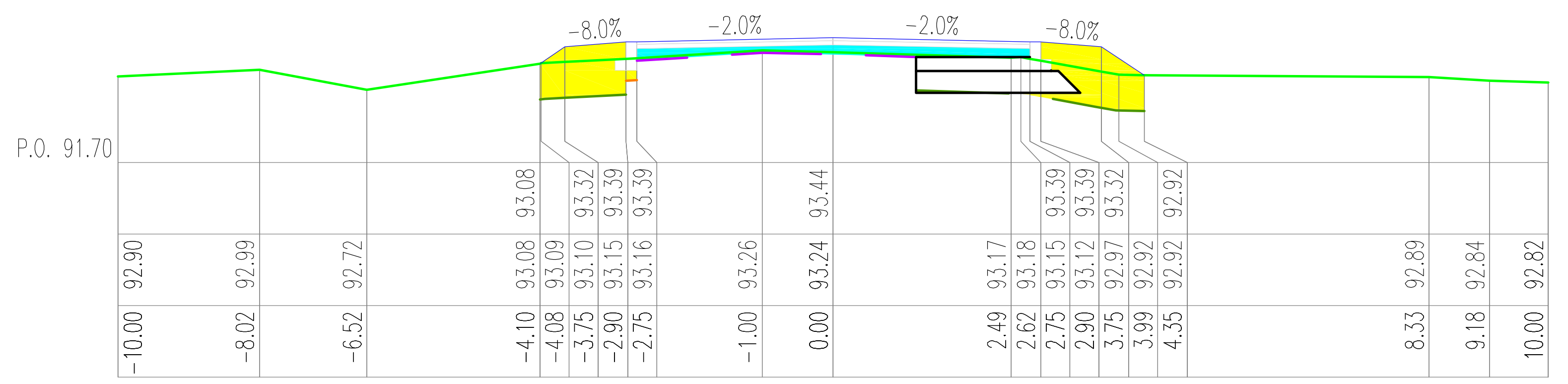
P.O. 91.70
-8.0%
-2.0%
-2.0%
-8.0%

W=0.02, N=1.81, Wb=0.71, Wk=0.00, H=4.42, Pn=2.85, Pw=0.00
km 7535.98

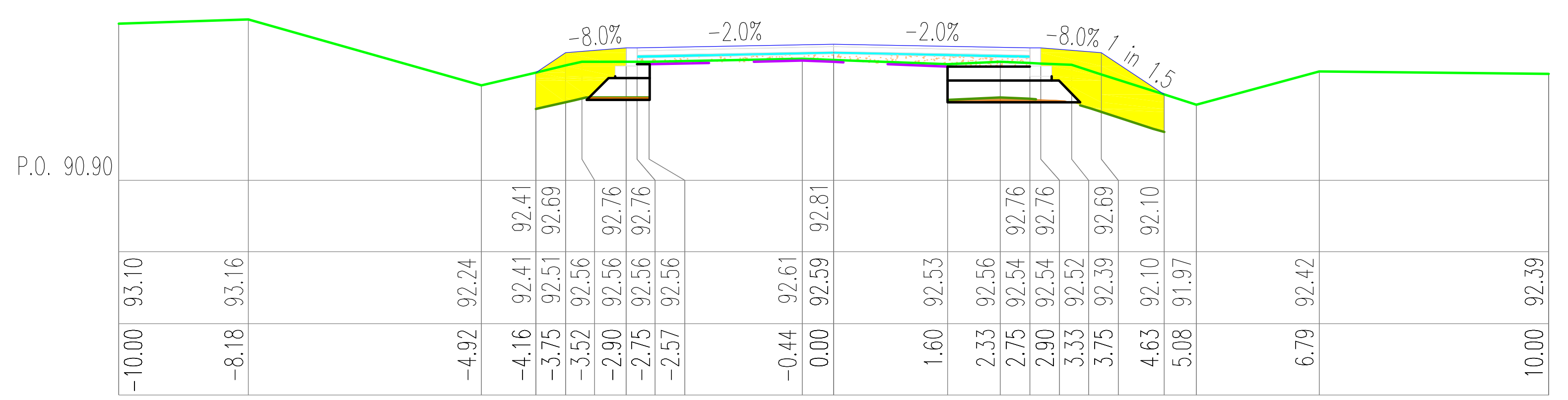
P.O. 90.90
-8.0%
-2.0%
-2.0%
-8.0%

W=0.01, N=1.77, Wb=0.22, Wk=0.59, H=4.70, Pn=3.26, Pw=0.00
km 7623.28

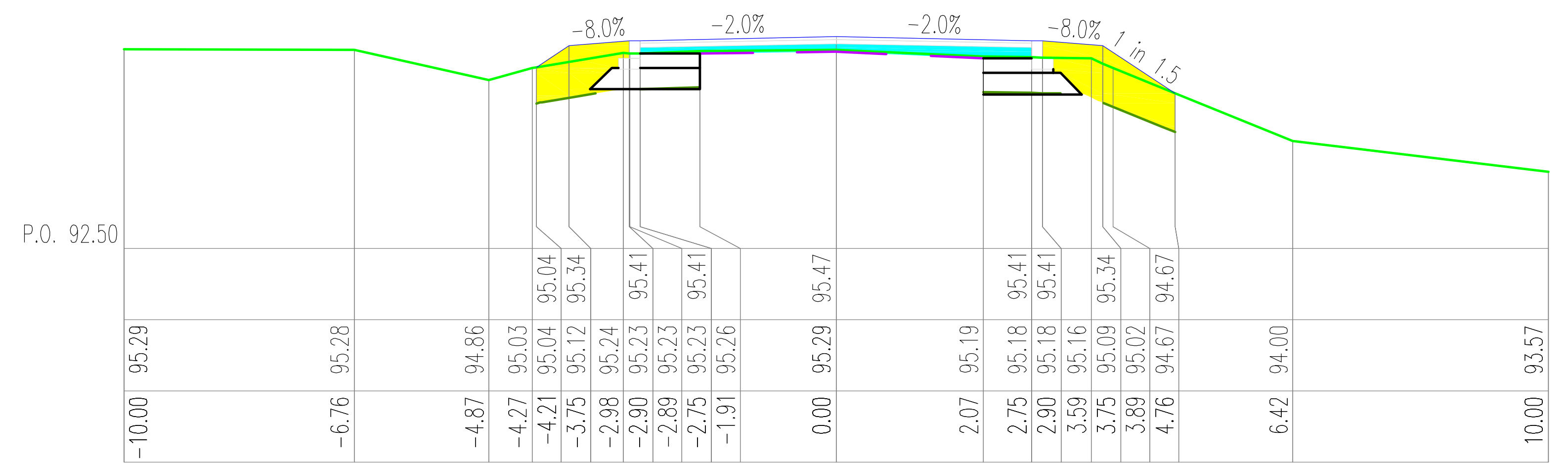
P.O. 92.50
-8.0%
-2.0%
-2.0%
-8.0%

W=0.04, N=1.89, Wb=0.67, Wk=0.00, H=5.11, Pn=3.46, Pw=0.00
km 7243.72

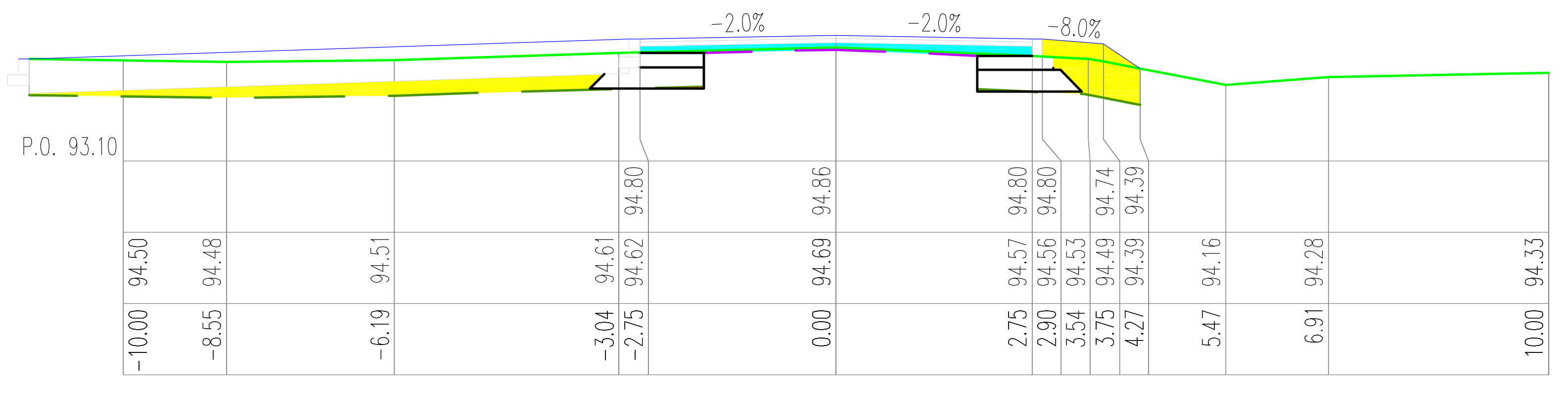
P.O. 93.10
-2.0%
-2.0%
-8.0%

W=0.03, N=2.04, Wb=0.65, Wk=0.00, H=11.77, Pn=1.47, Pw=0.00
km 7335.71

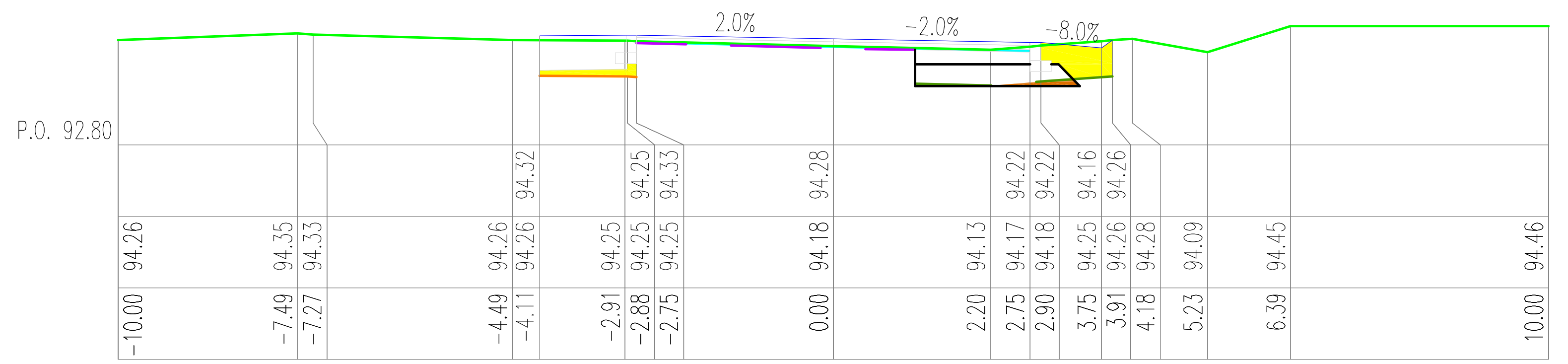
P.O. 92.80
2.0%
-2.0%
-8.0%

W=0.08, N=0.52, Wb=0.15, Wk=0.00, H=2.77, Pn=1.04, Pw=0.00
km 7423.67

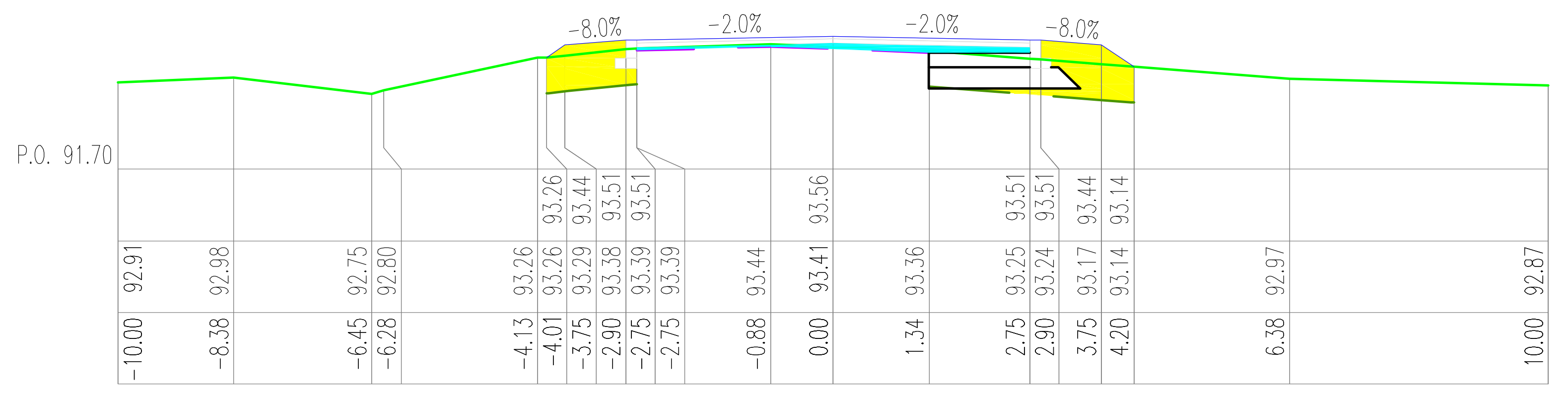
P.O. 91.70
-8.0%
-2.0%
-2.0%
-8.0%

W=0.01, N=1.56, Wb=0.37, Wk=0.00, H=4.14, Pn=2.57, Pw=0.00
km 7504.80

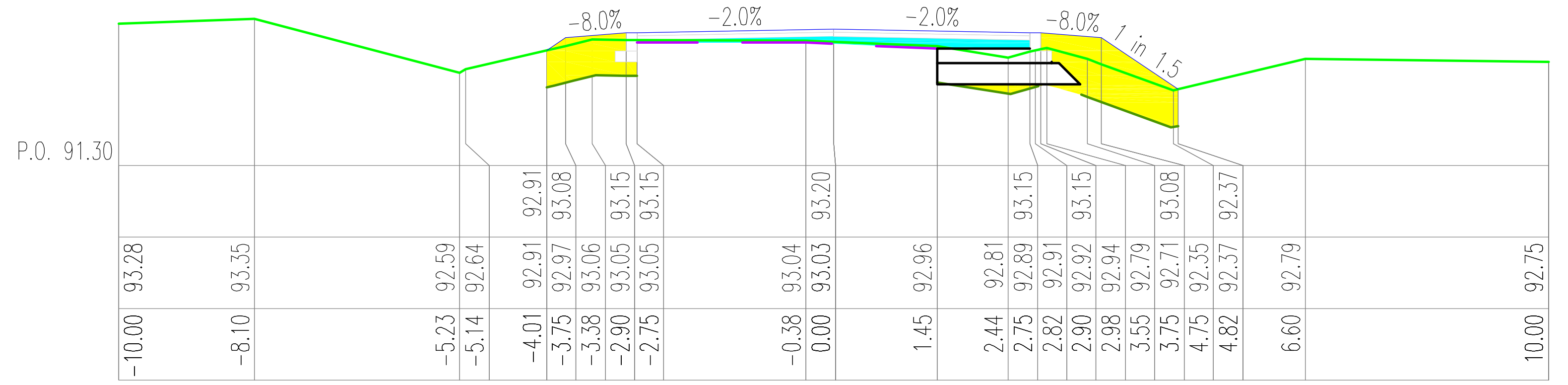
P.O. 91.30
-8.0%
-2.0%
-2.0%
-8.0%

W=0.00, N=2.06, Wb=0.52, Wk=0.00, H=4.78, Pn=3.31, Pw=0.00
km 7598.89

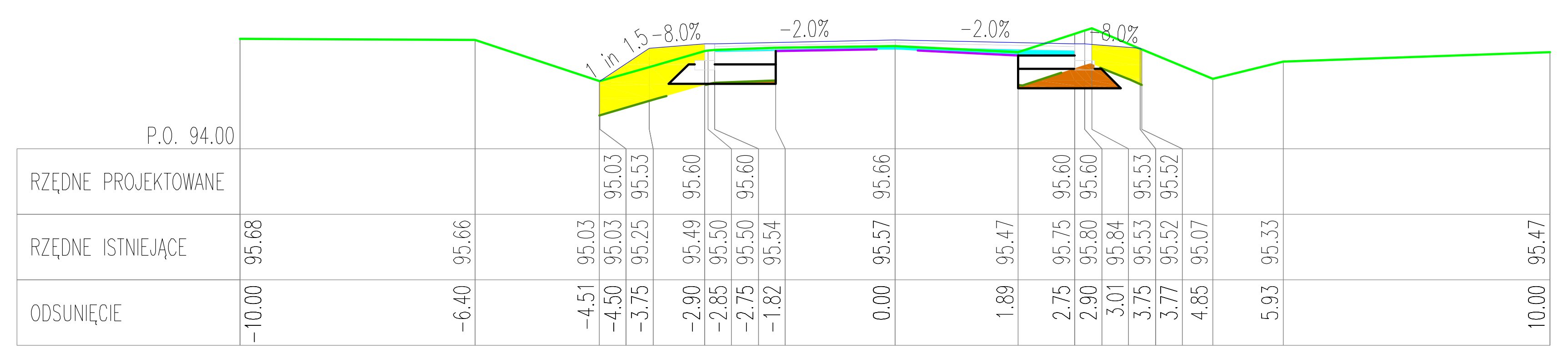
P.O. 94.00
RZĘDNE PROJEKTOWANE
RZĘDNE ISTNIEJĄCE
ODSUNIĘCIE
-8.0%
-2.0%
-2.0%
-8.0%

W=0.35, N=1.30, Wb=0.29, Wk=0.00, H=4.77, Pn=2.63, Pw=0.00
km 7215.26

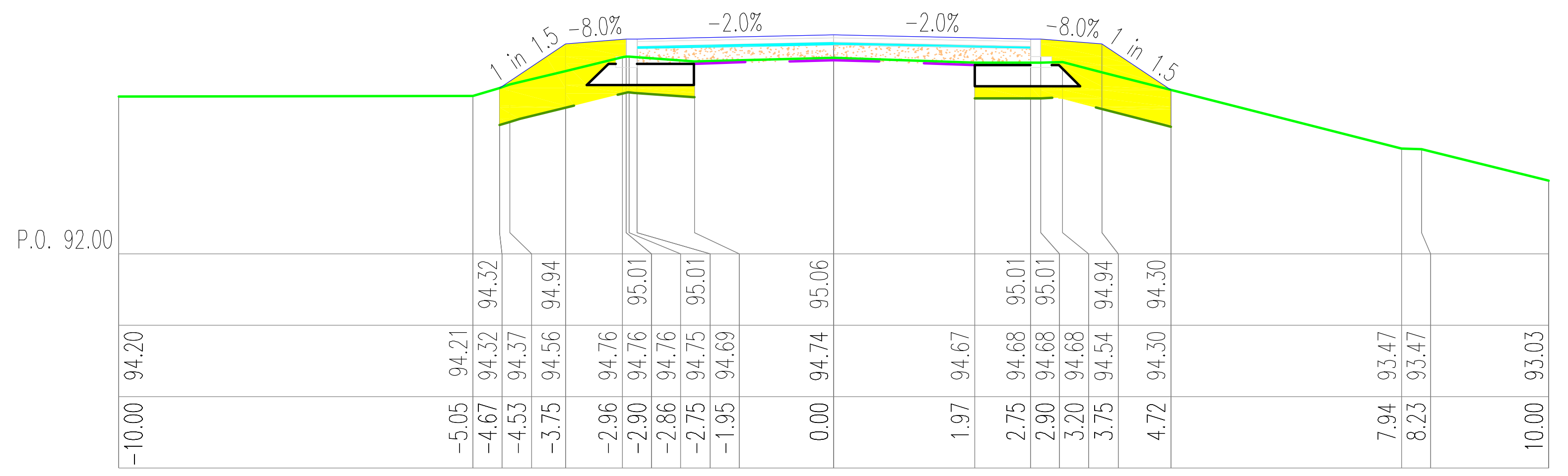
P.O. 92.00
1 in 1.5
-8.0%
-2.0%
-2.0%
-8.0%
1 in 1.5

W=0.00, N=2.77, Wb=0.22, Wk=1.22, H=5.58, Pn=3.97, Pw=0.00
km 7304.92

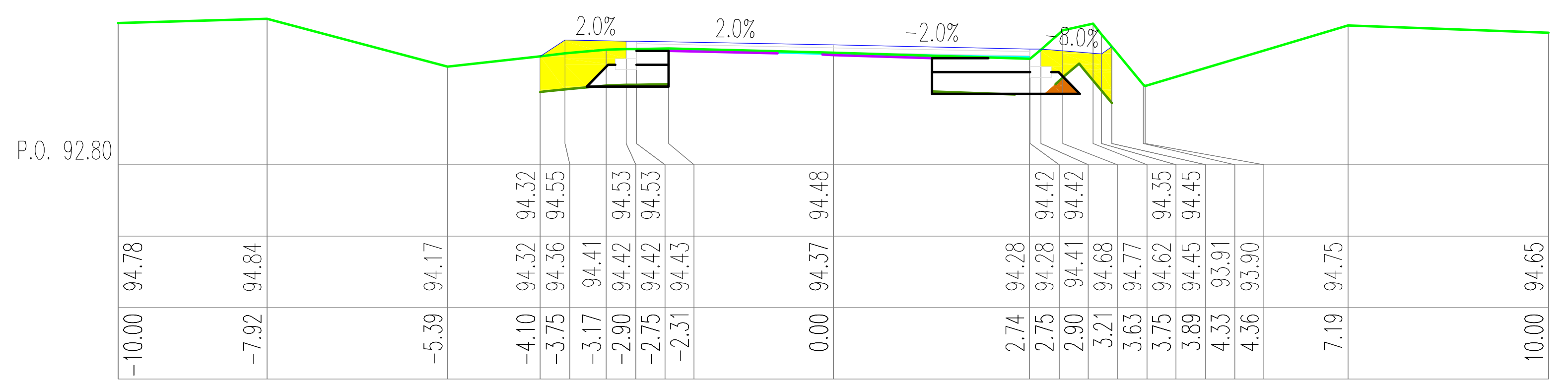
P.O. 92.80
2.0%
-2.0%

W=0.09, N=0.99, Wb=0.22, Wk=0.00, H=4.74, Pn=2.30, Pw=0.00
km 7393.80

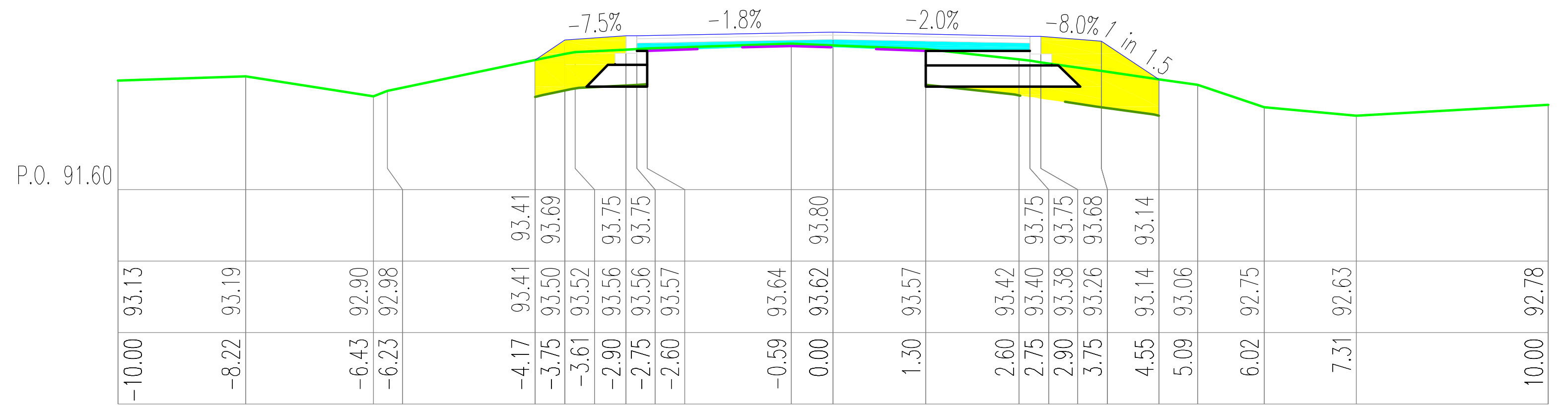
P.O. 91.60
-7.5%
-1.8%
-2.0%
-8.0%

W=0.01, N=2.00, Wb=0.61, Wk=0.00, H=4.87, Pn=3.18, Pw=0.00
km 7475.02

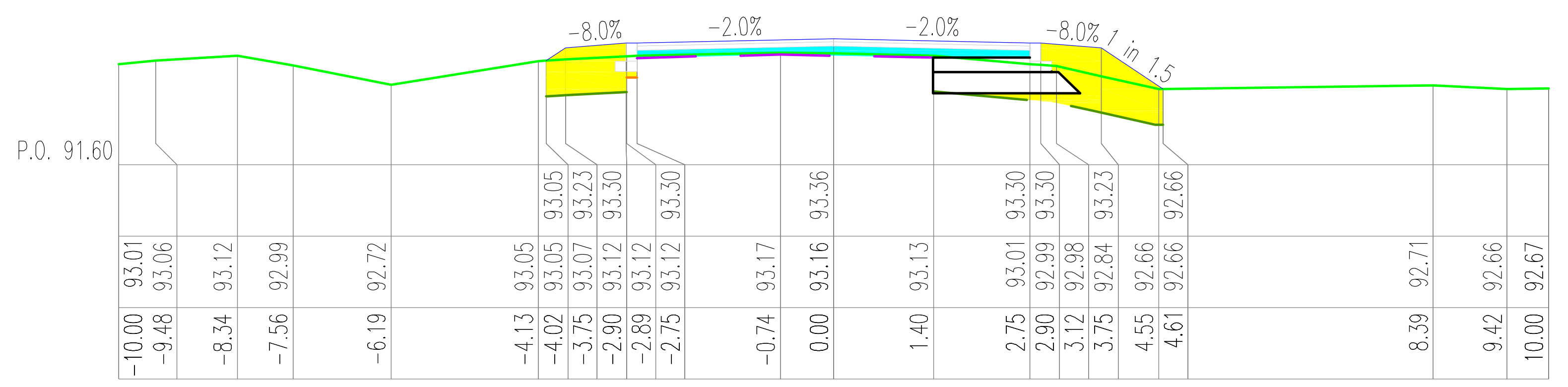
P.O. 91.60
-8.0%
-2.0%
-2.0%
-8.0%

W=0.00, N=1.98, Wb=0.64, Wk=0.00, H=4.39, Pn=3.07, Pw=0.00
km 7564.41

ELBI
Pracownia Projektowa

PRACOWNIA PROJEKTOWA ELBI
75-800 KOSZALIN, UL. 1-go MAJA 12/20

Temat opracowania:	Przebudowa drogi powiatowej nr 1177G Głobino-Warblewo-Dobieszewo -Gogolewko-granica powiatu zad. nr 5		
Inwestor:	Zarząd Dróg Powiatowych w Słupsku, ul. Słoneczna 16e, 76-200 Słupsk.		
Branża: Drogowa	Tytuł rysunku: PRZEKROJE POPRZECZNE		
Stanowisko:	Imię i nazwisko:	Nr uprawnień:	Podpis:	Skala: 1:100:100
Projektował:	mgr inż. Adam Bińczyk	ZAP/0055/POOD/06		Data: 7.2013r.
Opracował:	mgr inż. Adam Bińczyk	ZAP/0055/POOD/06		Nr rys. 6.17
Sprawdził:	mgr inż. Angelika Elas-Bińczyk	ZAP/0056/POOD/06		

RYSUNEK NR 6.17
ARKUSZ NR 17/59

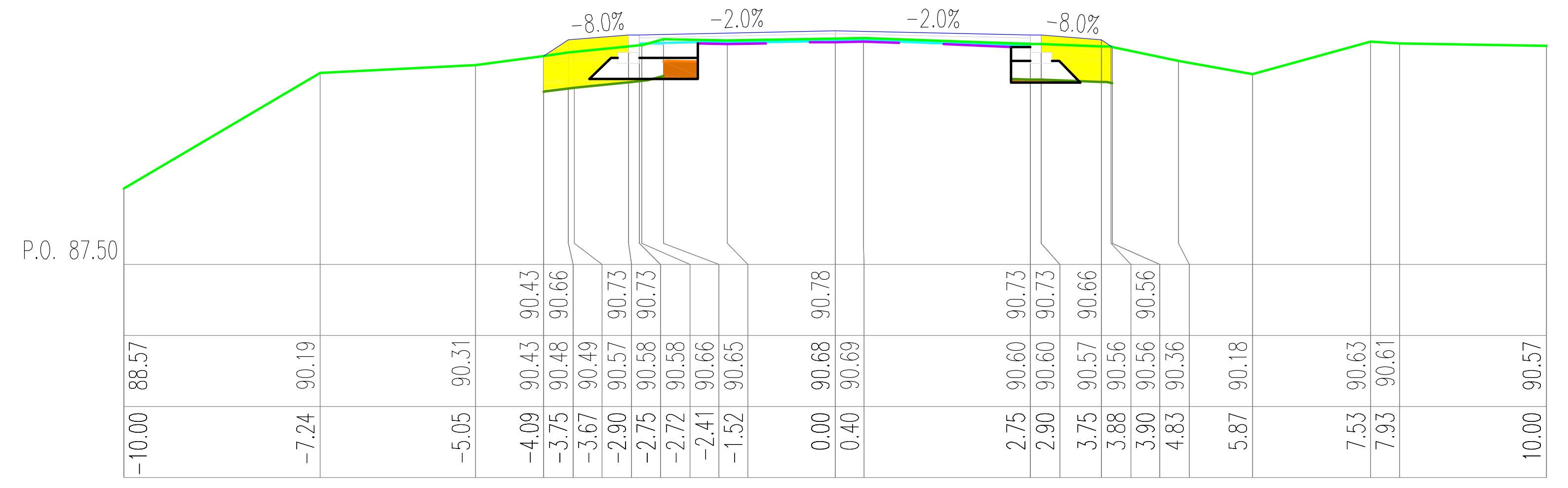
P.O. 87.50
-8.0%
-2.0%
-2.0%
-8.0%

W=0.16, N=1.13, Wb=0.29, Wk=0.00, H=3.13, Pn=2.29, Pw=0.00
km 7717.28

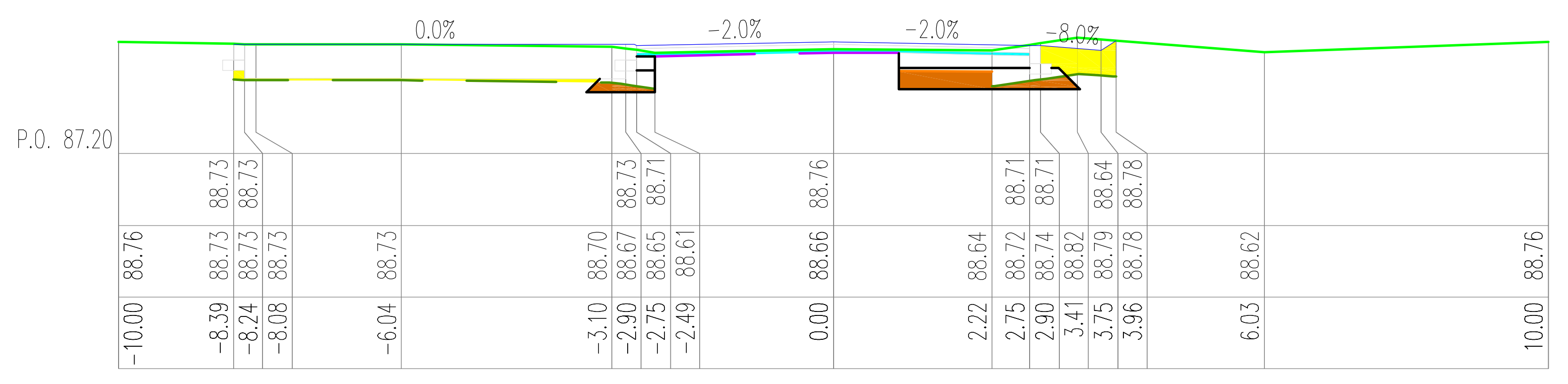
P.O. 87.20
0.0%
-2.0%
-2.0%
-8.0%

W=0.55, N=0.54, Wb=0.26, Wk=0.00, H=7.65, Pn=1.10, Pw=0.00
km 7839.85

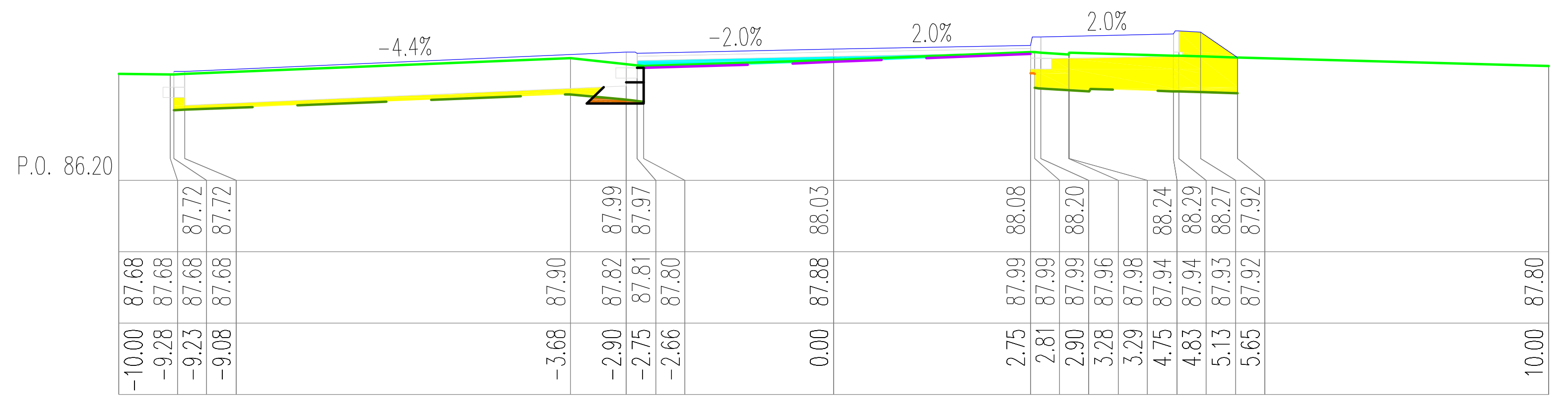
P.O. 86.20
-4.4%
-2.0%
2.0%
2.0%

W=0.05, N=1.92, Wb=0.39, Wk=0.00, H=9.45, Pn=0.93, Pw=0.00
km 7955.20

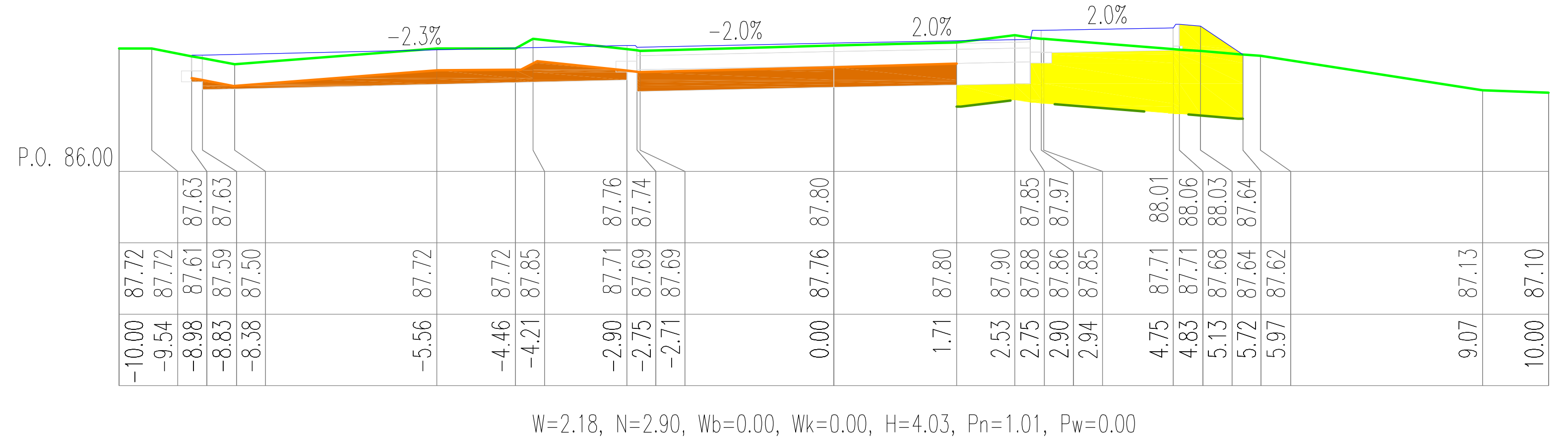
P.O. 86.00
-2.5%
-2.0%
2.0%
2.0%

W=2.18, N=2.90, Wb=0.00, Wk=0.00, H=4.03, Pn=1.01, Pw=0.00
km 8020.89

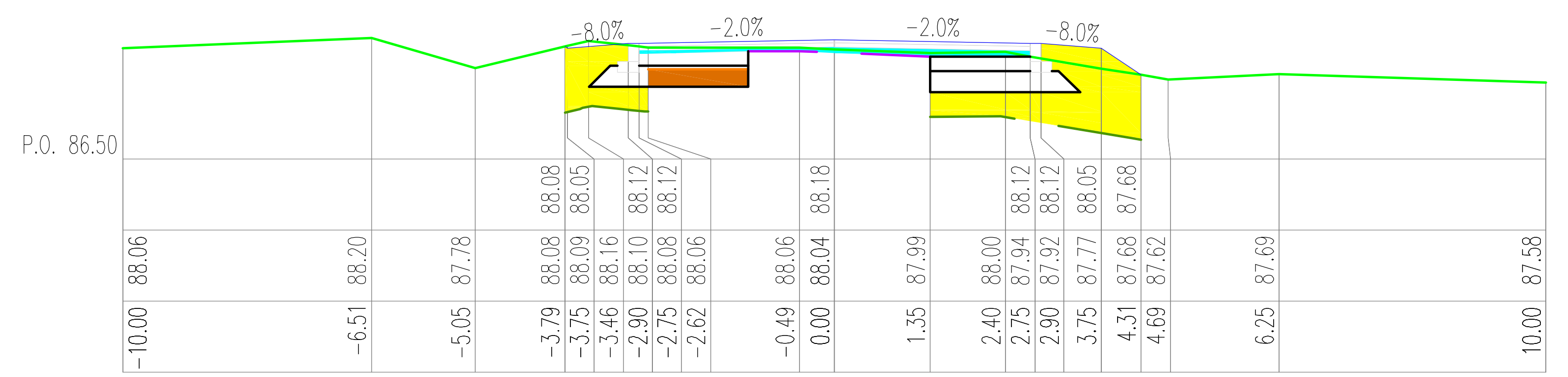
P.O. 86.50
-8.0%
-2.0%
-2.0%
-8.0%

W=0.35, N=2.74, Wb=0.40, Wk=0.00, H=4.18, Pn=2.42, Pw=0.00
km 8104.95

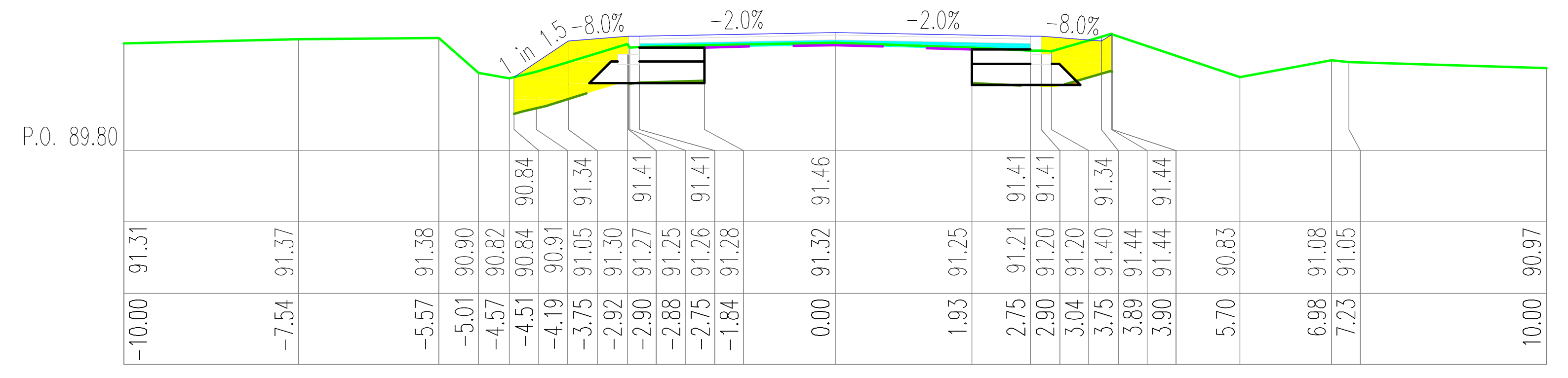
P.O. 89.80
-8.0%
-2.0%
-2.0%
-8.0%

W=0.03, N=1.44, Wb=0.45, Wk=0.00, H=4.74, Pn=2.80, Pw=0.00
km 7685.67

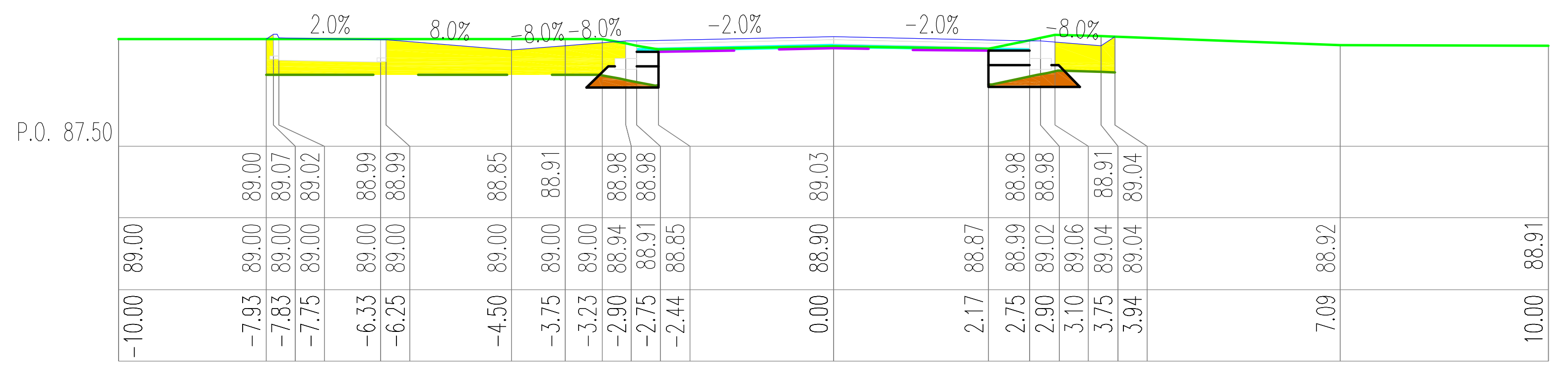
P.O. 87.50
2.0%
8.0%
-8.0%
-8.0%
-2.0%
-2.0%
-8.0%

W=0.26, N=2.02, Wb=0.32, Wk=0.00, H=7.29, Pn=1.20, Pw=0.00
km 7810.35

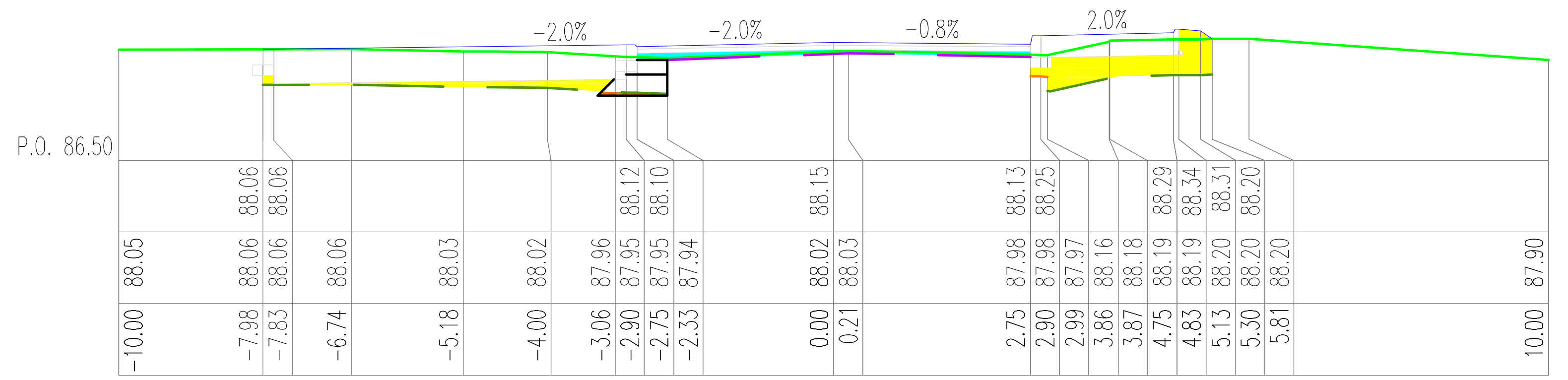
P.O. 86.50
-2.0%
-2.0%
-0.8%

W=0.04, N=1.28, Wb=0.40, Wk=0.00, H=7.99, Pn=0.50, Pw=0.00
km 7923.31

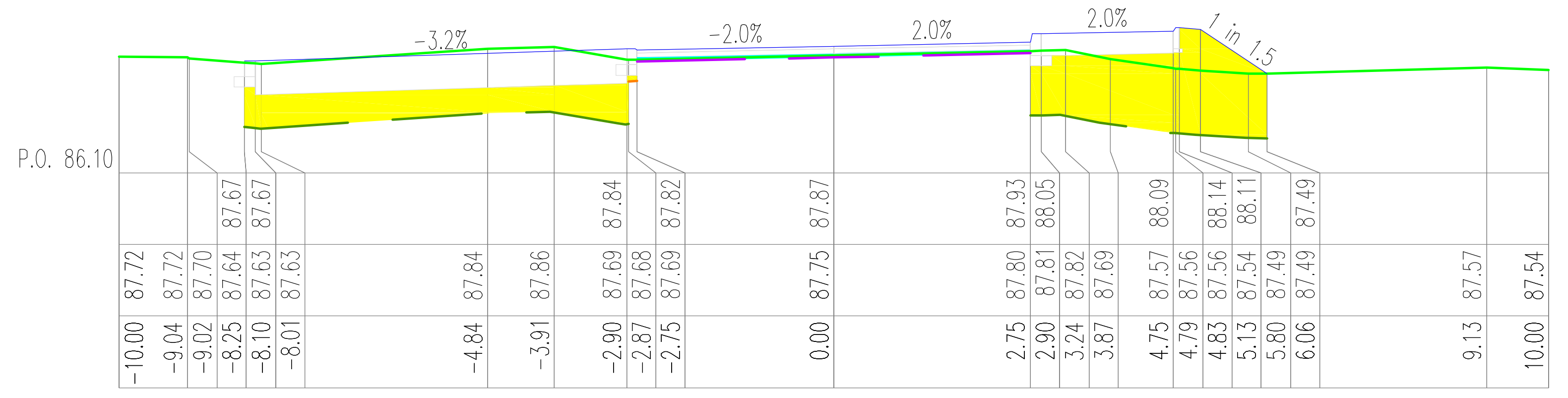
P.O. 86.10
-3.2%
-2.0%
2.0%
2.0%

W=0.00, N=5.80, Wb=0.31, Wk=0.00, H=8.74, Pn=1.42, Pw=0.00
km 7996.61

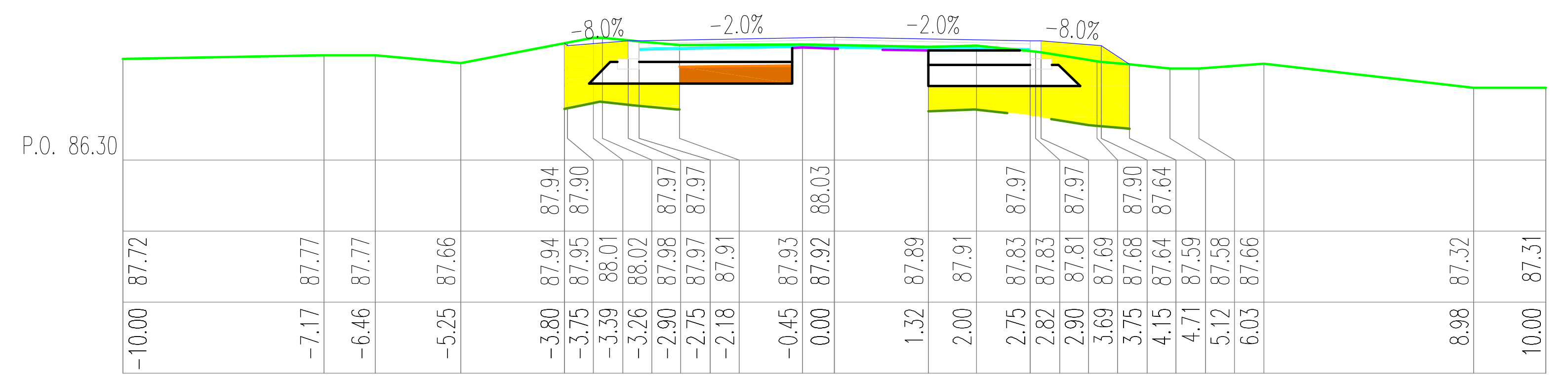
P.O. 86.30
-8.0%
-2.0%
-2.0%
-8.0%

W=0.38, N=2.66, Wb=0.27, Wk=0.00, H=4.48, Pn=2.24, Pw=0.00
km 8079.79

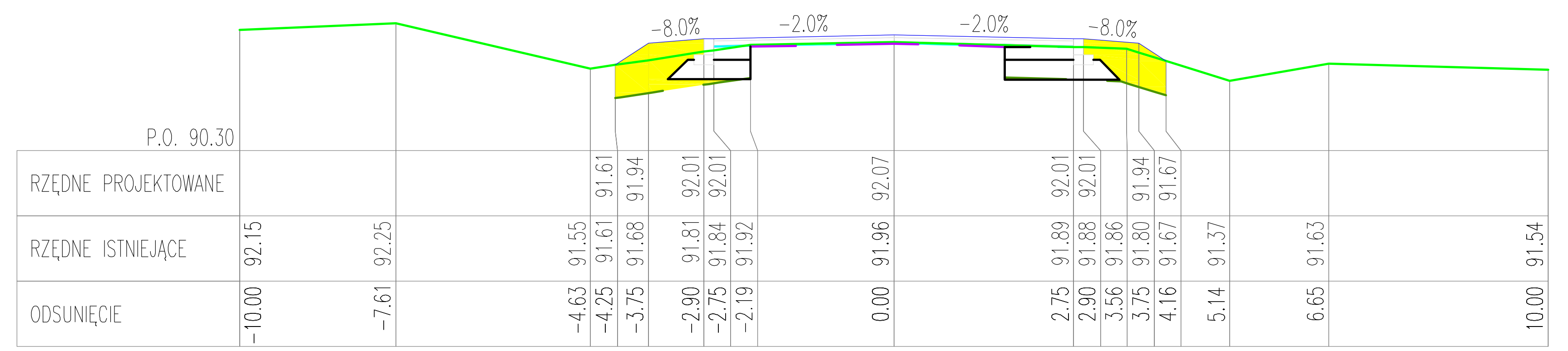
P.O. 90.30
-8.0%
-2.0%
-2.0%
-8.0%
RZĘDNE PROJEKTOWANE
RZĘDNE ISTNIEJĄCE
ODSUNIĘCIE

W=0.02, N=1.48, Wb=0.21, Wk=0.00, H=4.59, Pn=2.81, Pw=0.00
km 7657.73

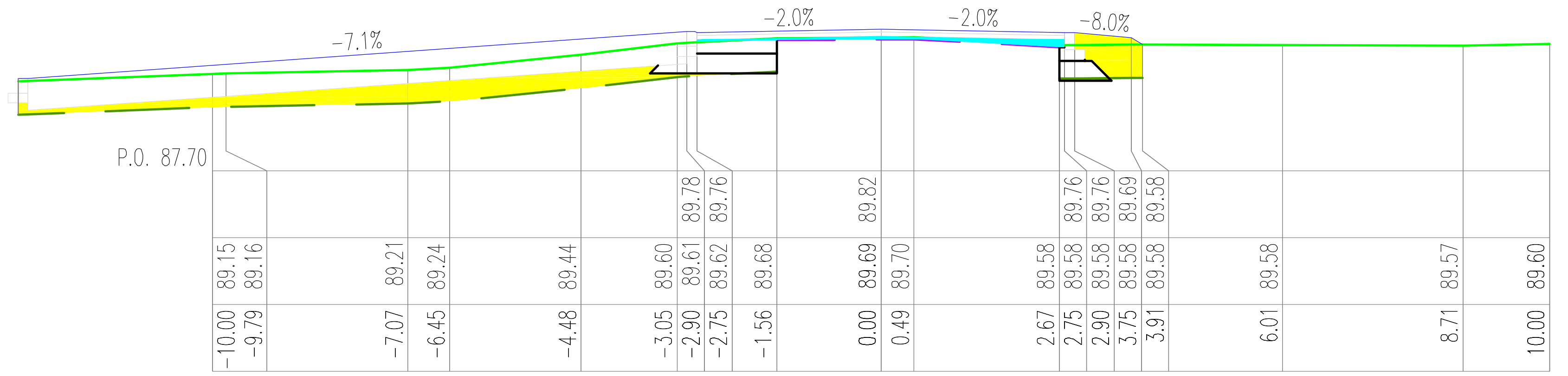
P.O. 87.70
-7.1%
-2.0%
-2.0%
-8.0%

W=0.03, N=2.52, Wb=0.31, Wk=0.00, H=12.62, Pn=1.05, Pw=0.00
km 7762.10

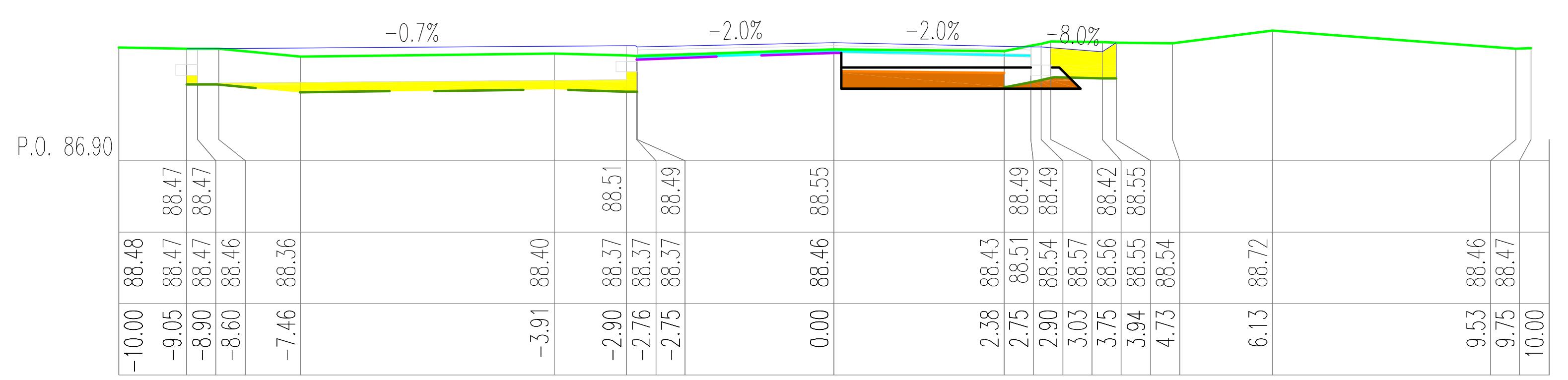
P.O. 86.90
-0.7%
-2.0%
-2.0%
-8.0%

W=0.65, N=1.13, Wb=0.27, Wk=0.00, H=7.88, Pn=1.08, Pw=0.00
km 7867.29

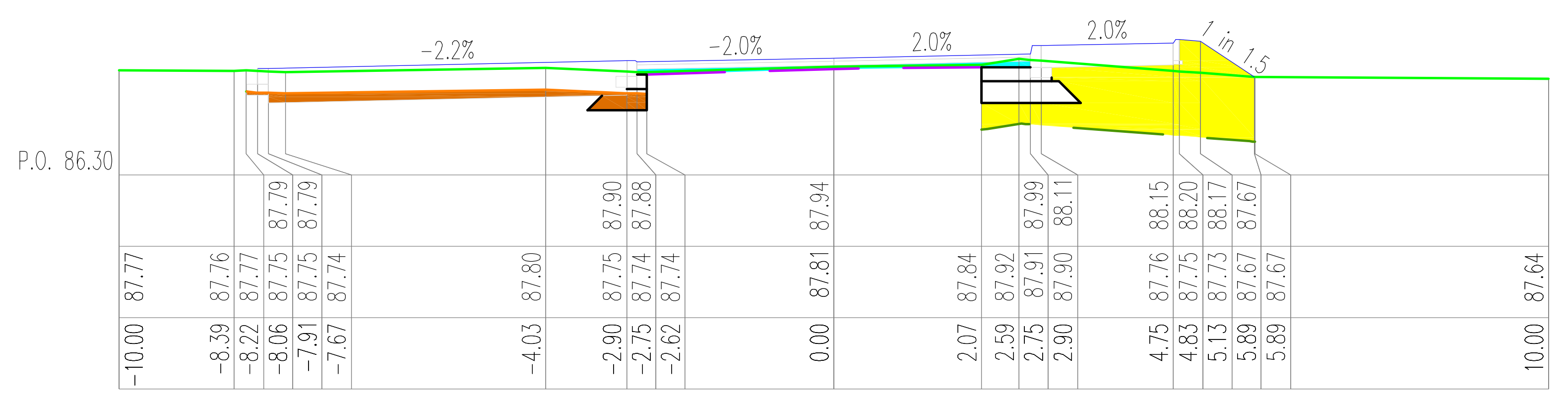
P.O. 86.30
-2.0%
-2.0%
2.0%

W=0.61, N=3.11, Wb=0.36, Wk=0.00, H=3.84, Pn=1.21, Pw=0.00
km 7980.04

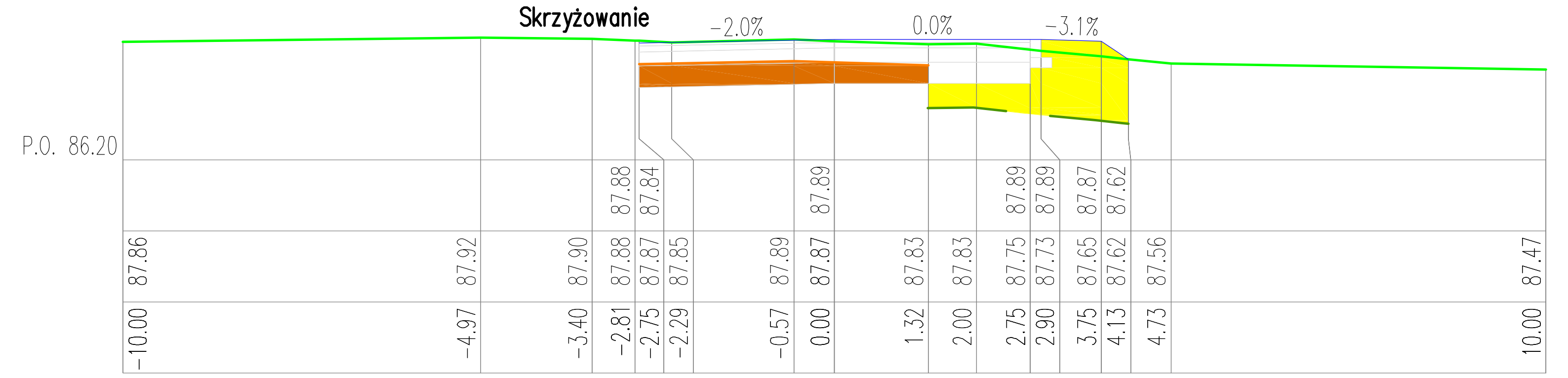
P.O. 86.20
Skrzyżowanie
-2.0%
0.0%
-3.1%

W=1.25, N=1.91, Wb=0.00, Wk=0.00, H=2.83, Pn=1.30, Pw=0.00
km 8057.36

ELBI Pracownia Projektowa

PRACOWNIA PROJEKTOWA ELBI
75-800 KOSZALIN, UL. 1-go MAJA 12/20

Temat opracowania:	*Przebudowa drogi powiatowej nr 1177G Głobino-Warblewo-Dobieszewo-Gogolewko-granica powiatu zad. nr 5*		
Inwestor:	*Zarząd Dróg Powiatowych w Słupsku, ul. Słoneczna 16e, 76-200 Słupsk.*		
Branża: *Drogowa*	Tytuł rysunku: *PRZEKROJE POPRZECZNE*		
Stanowisko: **Imię i nazwisko:**	**Nr uprawnień:**	**Podpis:**	Skala: **1:100:100**
Projektował: *mgr inż. Adam Bińczyk*	*ZAP/0055/POOD/06*		Data: **7.2013r.**
Opracował: *mgr inż. Adam Bińczyk*	*ZAP/0055/POOD/06*		Nr rys. **6.18**
Sprawdził: *mgr inż. Angelika Elas-Bińczyk*	*ZAP/0056/POOD/06*		
RYSUNEK NR 6.18	*ARKUSZ NR 18/59*		

P.O. 86.90
P.O. 87.00
P.O. 86.90
P.O. 86.70
P.O. 86.20
P.O. 86.80
P.O. 87.00
P.O. 87.10
P.O. 86.80
P.O. 86.30
P.O. 86.70
P.O. 87.00
P.O. 87.10
P.O. 86.90
P.O. 86.50
-8.0%
-2.0%
RZĘDNE PROJEKTOWANE
RZĘDNE ISTNIEJĄCE
ODSUNIĘCIE
W=0.00, N=4.42, Wb=0.50, Wk=0.00, H=7.32, Pn=1.15, Pw=0.00
km 8198.84
W=0.00, N=3.17, Wb=0.46, Wk=0.00, H=4.92, Pn=2.84, Pw=0.00
km 8278.54
W=0.00, N=4.21, Wb=0.22, Wk=0.76, H=4.67, Pn=2.73, Pw=0.00
km 8411.78
W=0.00, N=3.53, Wb=0.35, Wk=0.00, H=4.70, Pn=2.78, Pw=0.00
km 8498.30
W=0.00, N=3.30, Wb=0.45, Wk=0.00, H=4.49, Pn=2.64, Pw=0.00
km 8597.78
W=0.00, N=3.17, Wb=0.28, Wk=0.00, H=4.37, Pn=2.49, Pw=0.00
km 8164.79
W=0.01, N=3.27, Wb=0.29, Wk=0.00, H=4.73, Pn=2.63, Pw=0.00
km 8248.20
W=0.00, N=3.50, Wb=0.34, Wk=0.00, H=4.54, Pn=2.61, Pw=0.00
km 8346.44
W=0.00, N=3.70, Wb=0.40, Wk=0.00, H=4.82, Pn=2.79, Pw=0.00
km 8469.16
W=0.00, N=4.90, Wb=0.22, Wk=0.92, H=5.33, Pn=2.59, Pw=0.00
km 8561.77
W=0.00, N=3.33, Wb=0.36, Wk=0.00, H=4.51, Pn=2.65, Pw=0.00
km 8135.27
W=0.00, N=3.31, Wb=0.39, Wk=0.00, H=4.64, Pn=2.65, Pw=0.00
km 8218.86
W=0.00, N=3.42, Wb=0.50, Wk=0.00, H=4.54, Pn=2.86, Pw=0.00
km 8307.27
W=0.00, N=3.35, Wb=0.54, Wk=0.00, H=4.69, Pn=2.60, Pw=0.00
km 8439.30
W=0.00, N=4.39, Wb=0.22, Wk=0.89, H=4.90, Pn=3.10, Pw=0.00
km 8529.97

ELBI
Pracownia Projektowa

PRACOWNIA PROJEKTOWA ELBI
75-800 KOSZALIN, UL. 1-go MAJA 12/20

Temat opracowania:	*Przebudowa drogi powiatowej nr 1177G Głobino-Warblewo-Dobieszewo-Gogolewko-granica powiatu zad. nr 5*
Inwestor:	*Zarząd Dróg Powiatowych w Słupsku, ul. Słoneczna 16e, 76-200 Słupsk.*
Branża: *Drogowa*	Tytuł rysunku: *PRZEKROJE POPRZECZNE*

Stanowisko:	Imię i nazwisko:	Nr uprawnień:	Podpis:	Skala: **1:100:100**
Projektował:	*mgr inż. Adam Bińczyk*	*ZAP/0055/POOD/06*		Data: **7.2013r.**
Opracował:	*mgr inż. Adam Bińczyk*	*ZAP/0055/POOD/06*		Nr rys. **6.19**
Sprawdził:	*mgr inż. Angelika Elas-Bińczyk*	*ZAP/0056/POOD/06*		

RYSUNEK NR 6.19 *ARKUSZ NR 19/59*

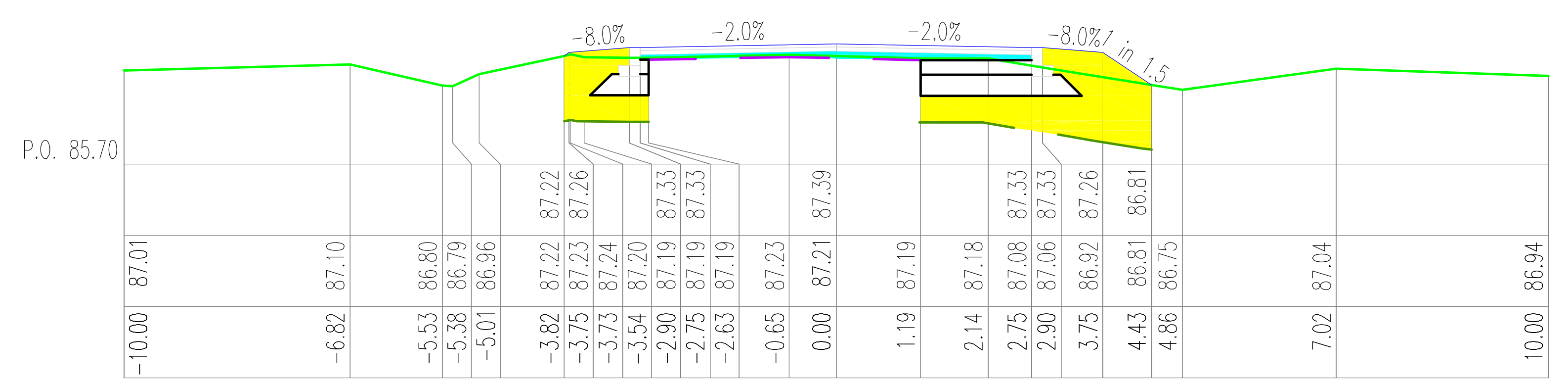
P.O. 85.70
-8.0%
-2.0%
-2.0%
-8.0%

W=0.00, N=3.20, Wb=0.48, Wk=0.00, H=4.48, Pn=2.60, Pw=0.00
km 8699.57

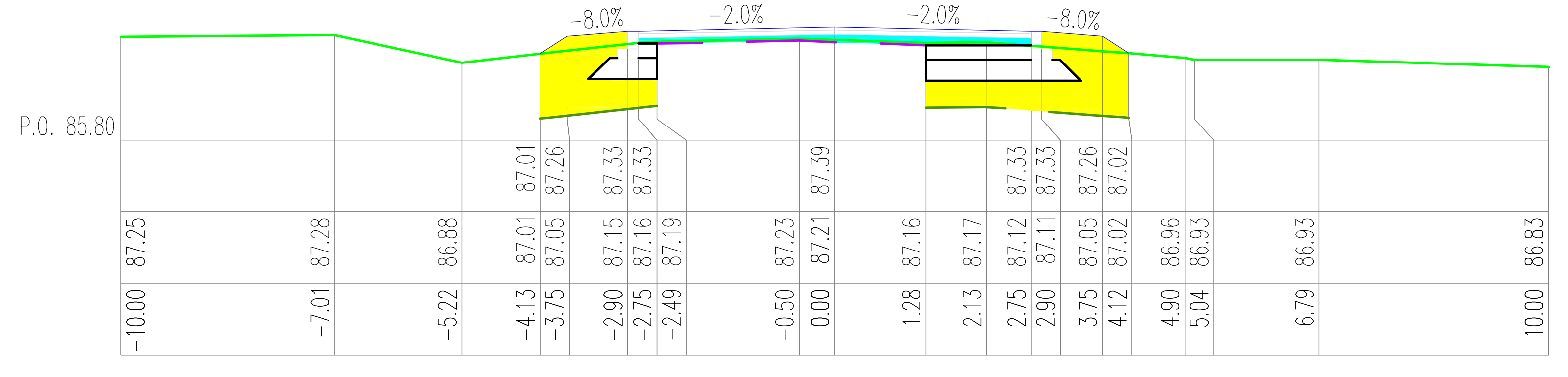
P.O. 85.82
-8.0%
-2.0%
-2.0%
-8.0%

W=0.00, N=3.14, Wb=0.54, Wk=0.00, H=4.49, Pn=2.60, Pw=0.00
km 8786.83

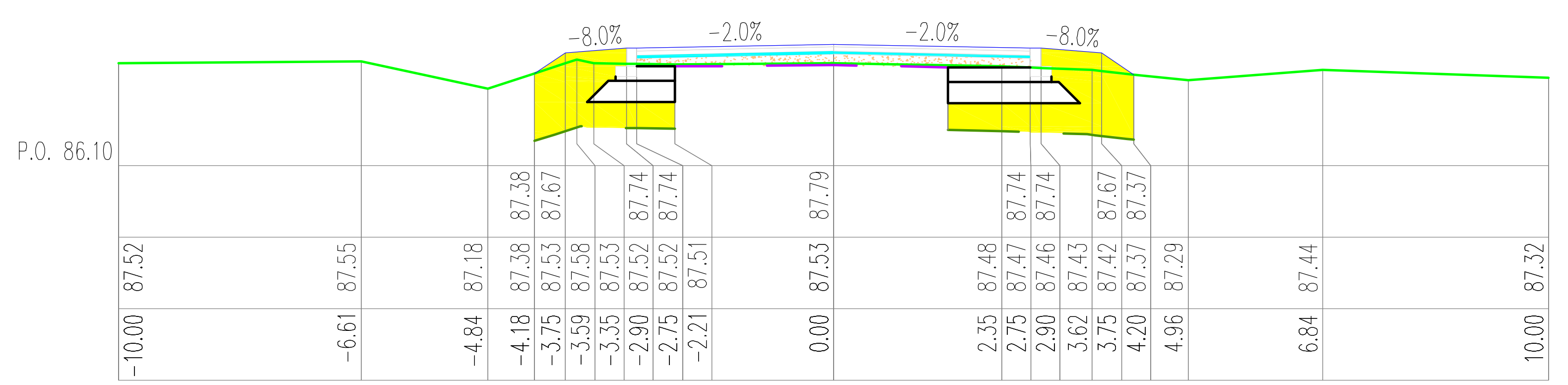
P.O. 86.10
-8.0%
-2.0%
-2.0%
-8.0%

W=0.00, N=3.26, Wb=0.22, Wk=0.78, H=4.60, Pn=2.77, Pw=0.00
km 8872.82

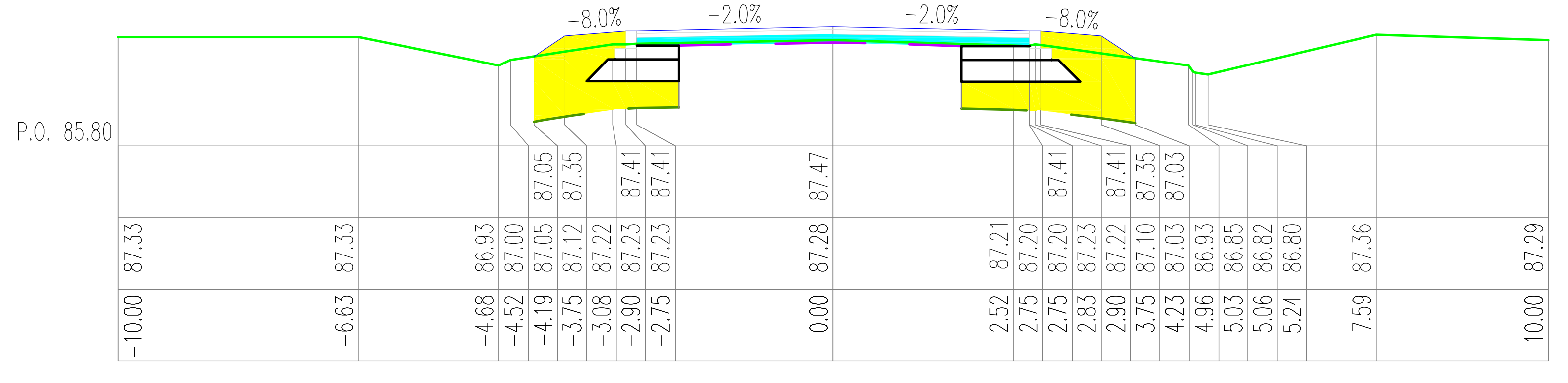
P.O. 85.80
-8.0%
-2.0%
-2.0%
-8.0%

W=0.00, N=3.26, Wb=0.66, Wk=0.00, H=4.49, Pn=2.80, Pw=0.00
km 8963.91

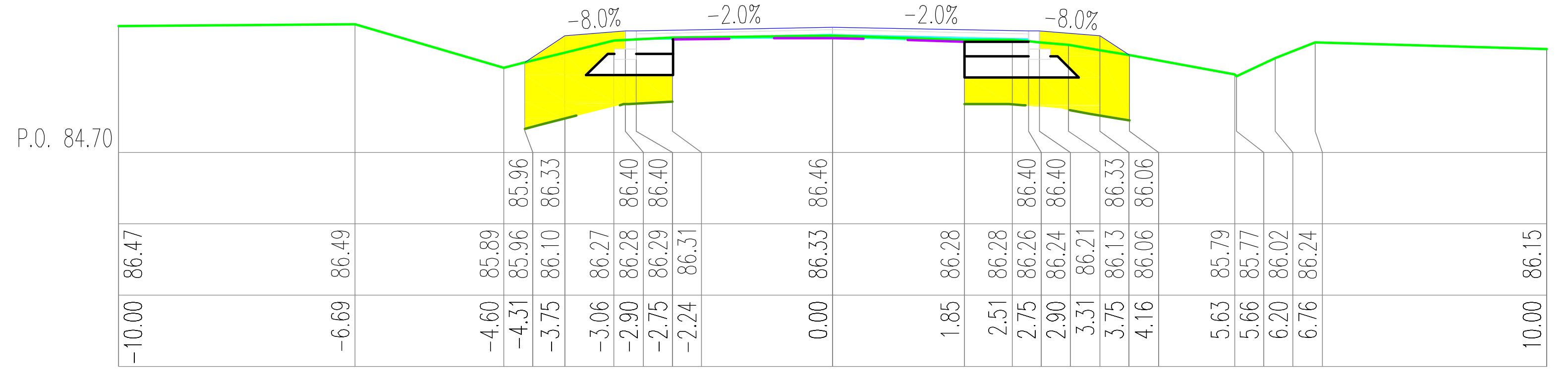
P.O. 84.70
-8.0%
-2.0%
-2.0%
-8.0%

W=0.00, N=3.23, Wb=0.28, Wk=0.00, H=4.44, Pn=2.87, Pw=0.00
km 9056.26

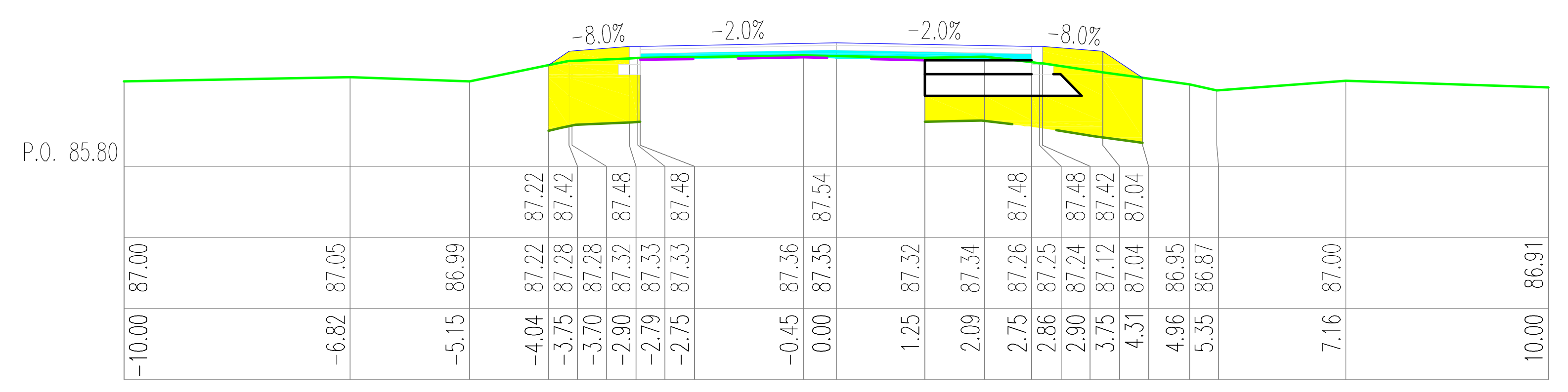
P.O. 85.80
-8.0%
-2.0%
-2.0%
-8.0%

W=0.00, N=3.34, Wb=0.57, Wk=0.00, H=4.38, Pn=2.73, Pw=0.00
km 8670.48

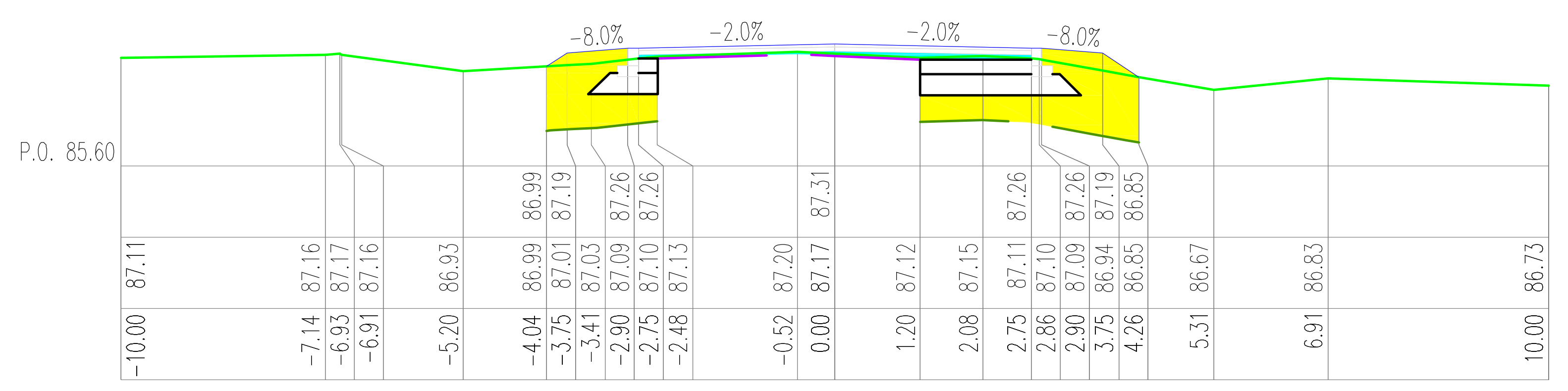
P.O. 85.60
-8.0%
-2.0%
-2.0%
-8.0%

W=0.00, N=3.21, Wb=0.36, Wk=0.00, H=4.65, Pn=2.67, Pw=0.00
km 8757.82

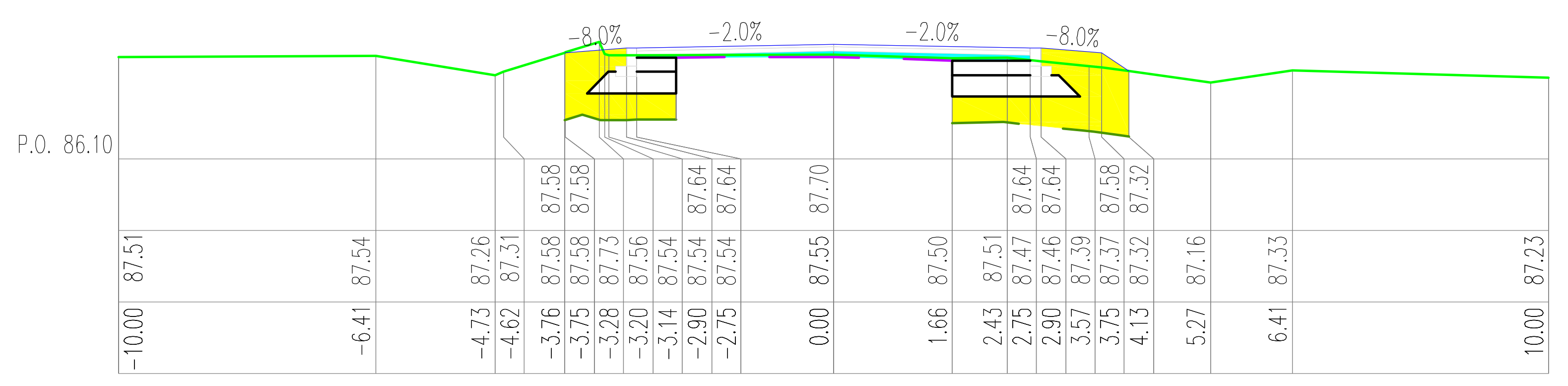
P.O. 86.10
-8.0%
-2.0%
-2.0%
-8.0%

W=0.00, N=2.58, Wb=0.39, Wk=0.00, H=4.06, Pn=2.18, Pw=0.00
km 8845.47

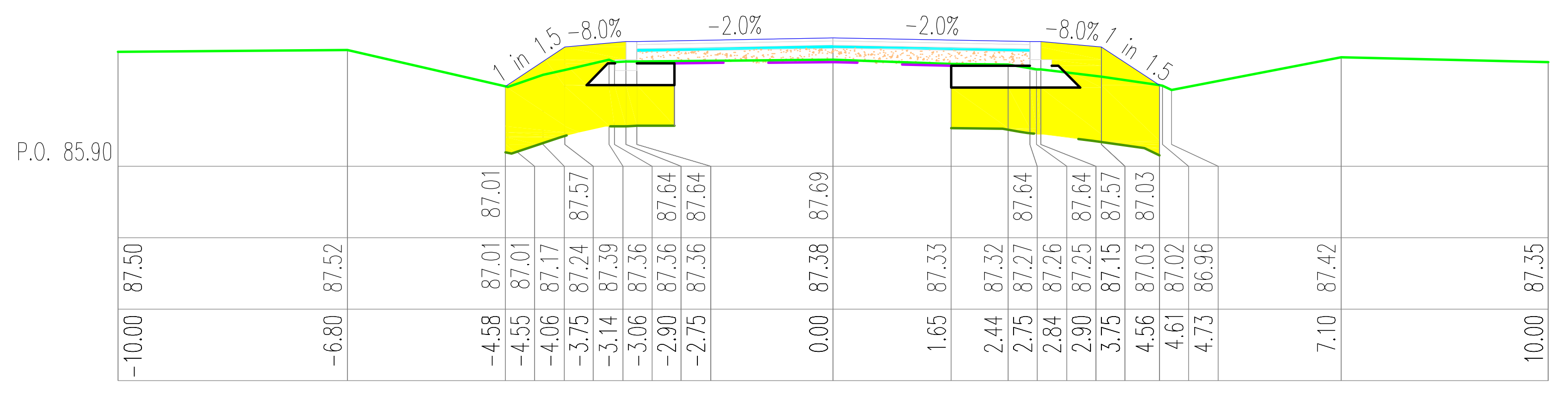
P.O. 85.90
1:1.5
-8.0%
-2.0%
-2.0%
-8.0%
1:1.5

W=0.00, N=4.83, Wb=0.22, Wk=1.07, H=5.37, Pn=3.69, Pw=0.00
km 8932.44

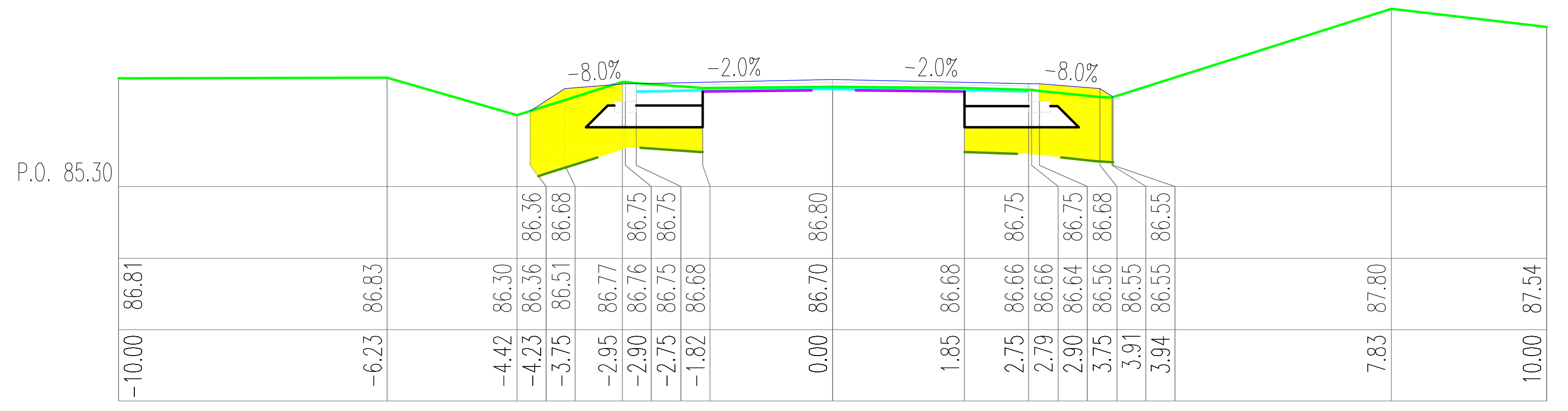
P.O. 85.30
-8.0%
-2.0%
-2.0%
-8.0%

W=0.00, N=2.84, Wb=0.20, Wk=0.00, H=4.46, Pn=2.51, Pw=0.00
km 9025.56

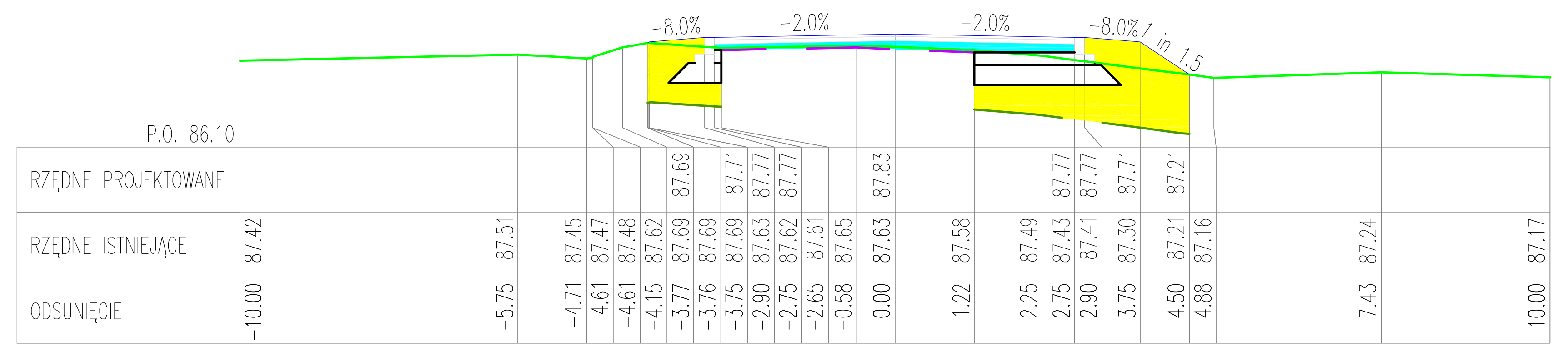
P.O. 86.10
-8.0%
-2.0%
-2.0%
-8.0%
RZĘDNE PROJEKTOWANE
RZĘDNE ISTNIEJĄCE
ODSUNIĘCIE

W=0.00, N=3.35, Wb=0.66, Wk=0.00, H=4.43, Pn=2.63, Pw=0.00
km 8628.62

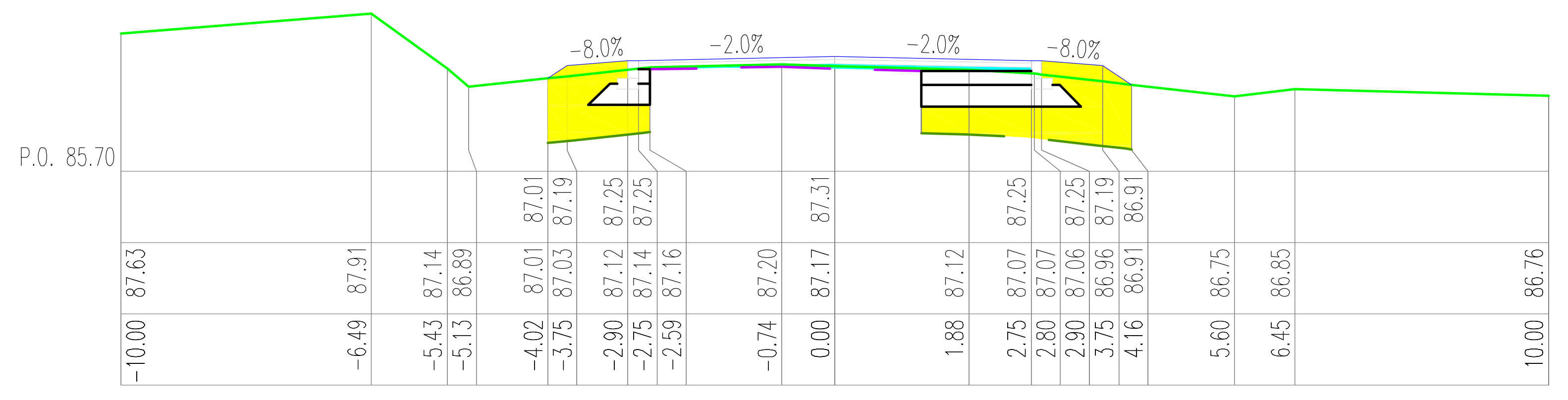
P.O. 85.70
-8.0%
-2.0%
-2.0%
-8.0%

W=0.00, N=3.06, Wb=0.28, Wk=0.00, H=4.40, Pn=2.52, Pw=0.00
km 8731.33

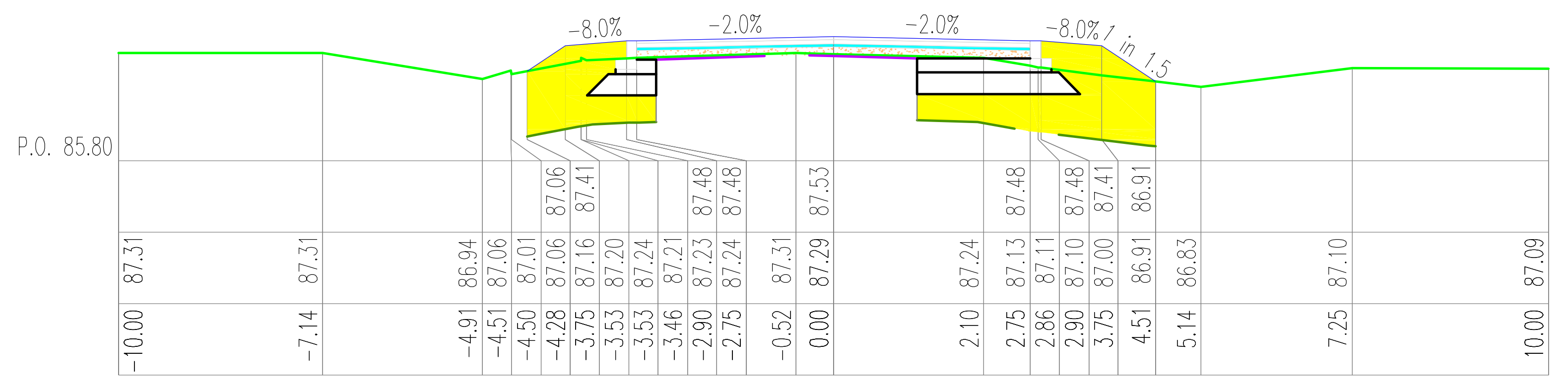
P.O. 85.80
-8.0%
-2.0%
-2.0%
-8.0%
1:1.5

W=0.00, N=4.08, Wb=0.22, Wk=0.68, H=5.18, Pn=3.25, Pw=0.00
km 8816.11

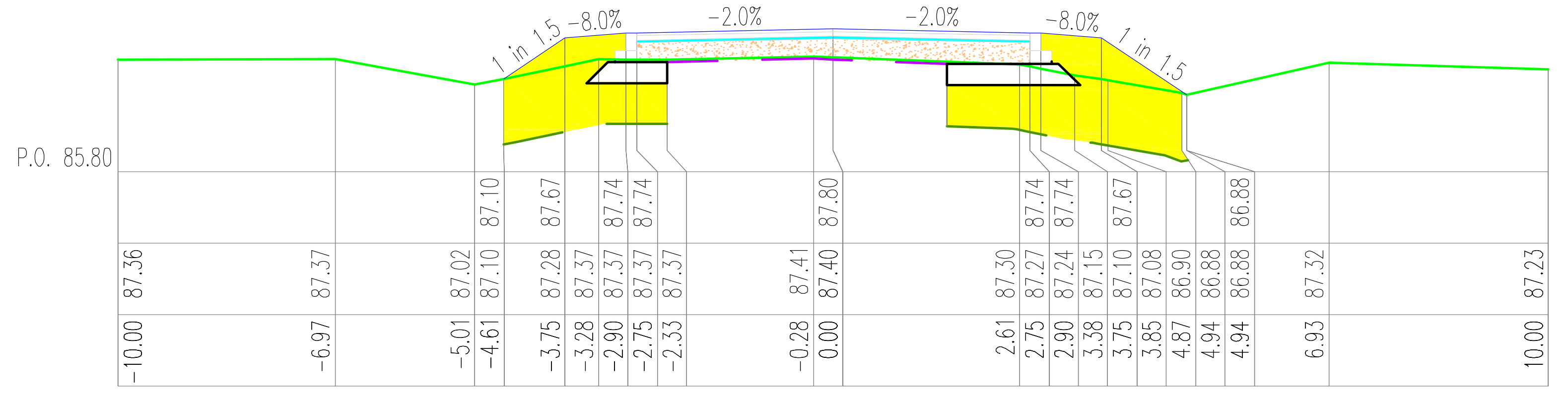
P.O. 85.80
1:1.5
-8.0%
-2.0%
-2.0%
-8.0%
1:1.5

W=0.00, N=5.48, Wb=0.22, Wk=1.58, H=5.73, Pn=4.18, Pw=0.00
km 8901.79

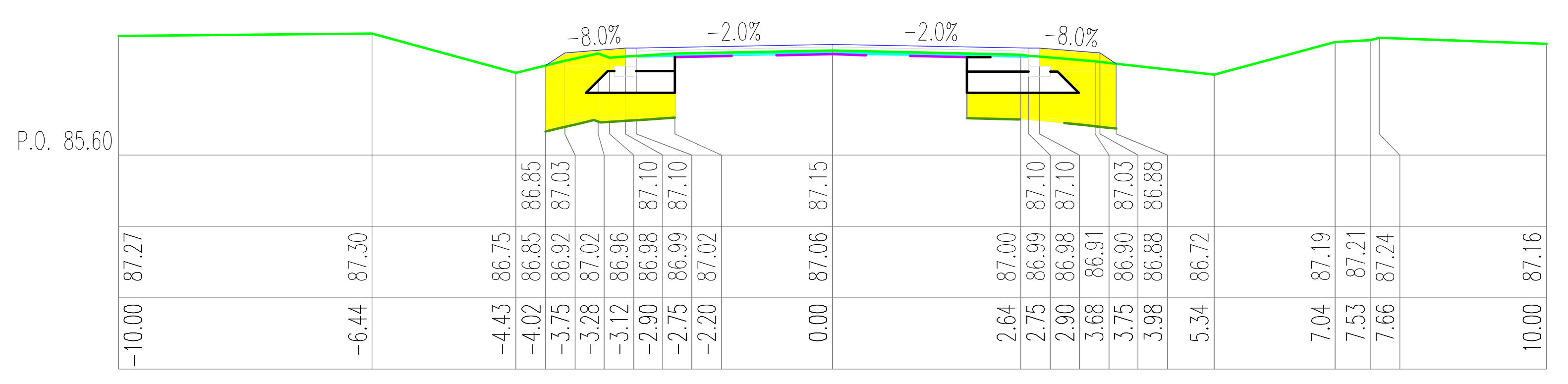
P.O. 85.60
-8.0%
-2.0%
-2.0%
-8.0%

W=0.00, N=2.58, Wb=0.23, Wk=0.00, H=3.94, Pn=2.30, Pw=0.00
km 8994.13

ELBI Pracownia Projektowa

PRACOWNIA PROJEKTOWA ELBI
75-800 KOSZALIN, UL. 1-go MAJA 12/20

Temat opracowania: *Przebudowa drogi powiatowej nr 1177G Głobino-Warblewo-Dobieszewo -Gogolewko-granica powiatu zad. nr 5*

Inwestor: *Zarząd Dróg Powiatowych w Słupsku, ul. Słoneczna 16e, 76-200 Słupsk.*

Branża: *Drogowa*

Tytuł rysunku: *PRZEKROJE POPRZECZNE*

Stanowisko:	**Imię i nazwisko:**	**Nr uprawnień:**	**Podpis:**	Skala: **1:100:100**
Projektował:	*mgr inż. Adam Bińczyk*	*ZAP/0055/POOD/06*		Data: **7.2013r.**
Opracował:	*mgr inż. Adam Bińczyk*	*ZAP/0055/POOD/06*		Nr rys. **6.20**
Sprawdził:	*mgr inż. Angelika Elas-Bińczyk*	*ZAP/0056/POOD/06*		

RYSUNEK NR 6.20

ARKUSZ NR 20/59

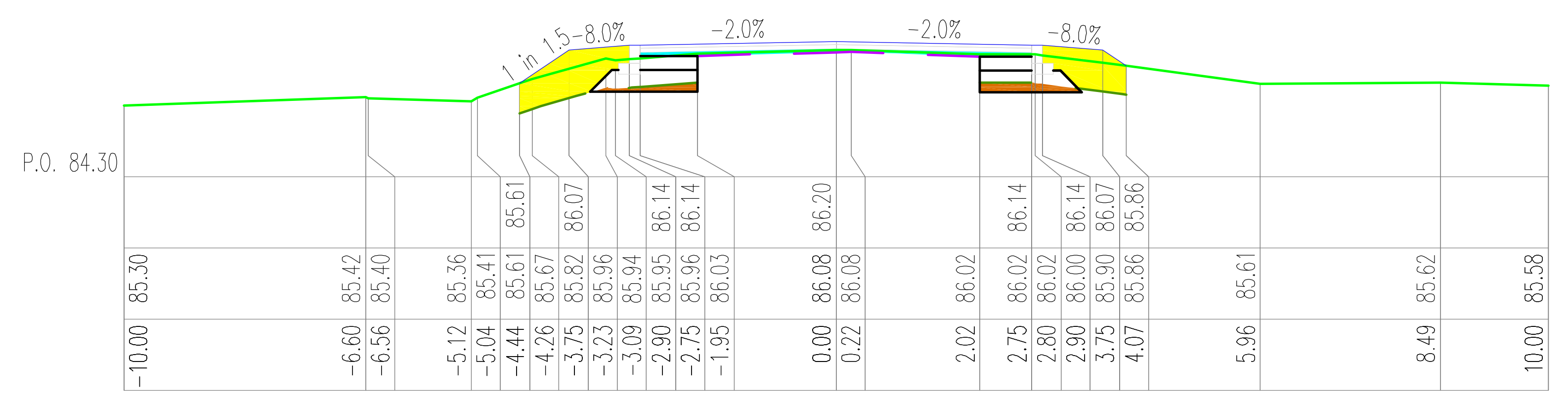

W=0.26, N=1.32, Wb=0.31, Wk=0.00, H=4.62, Pn=3.05, Pw=0.00
km 9148.14

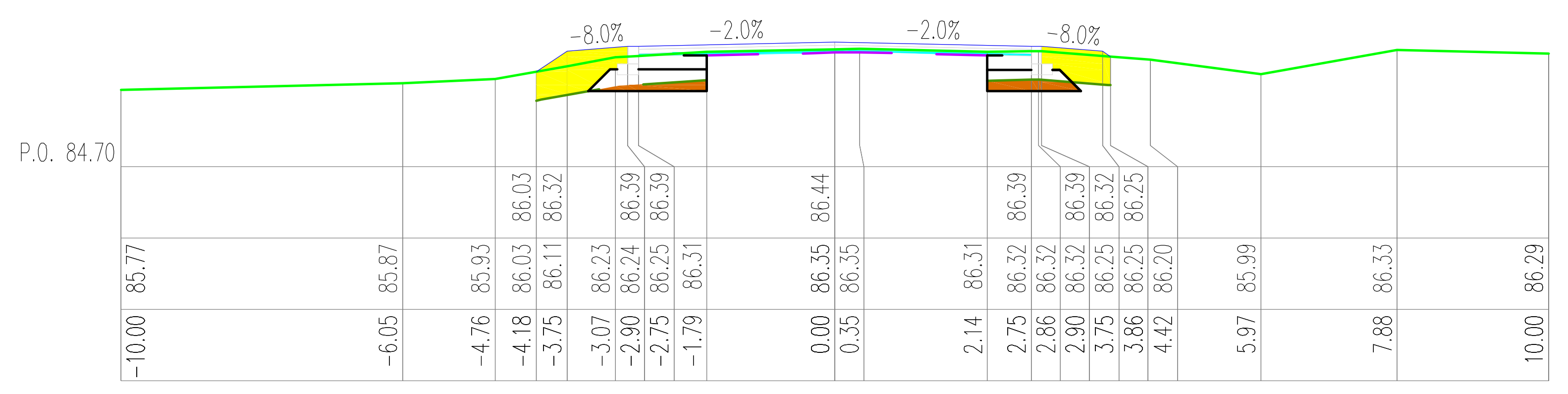

W=0.34, N=0.99, Wb=0.23, Wk=0.00, H=4.14, Pn=2.36, Pw=0.00
km 9247.59

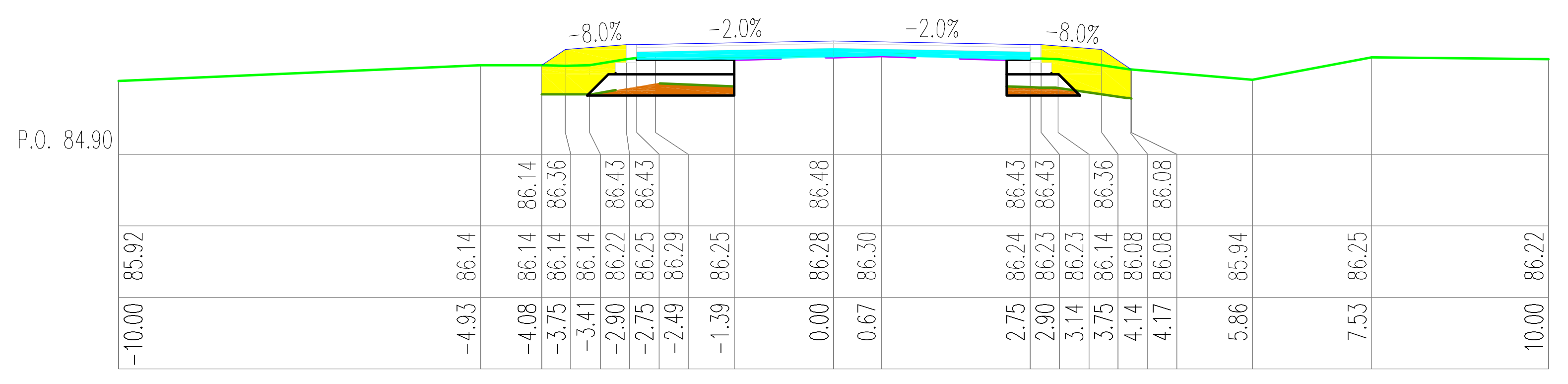

W=0.36, N=1.23, Wb=0.66, Wk=0.00, H=4.47, Pn=2.61, Pw=0.00
km 9332.57

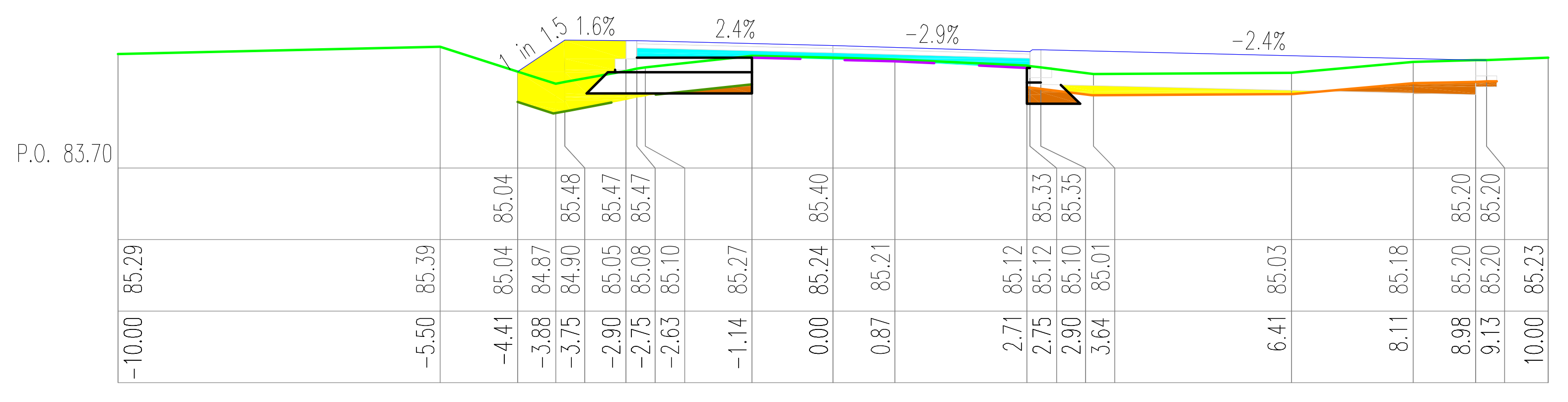

W=0.45, N=1.46, Wb=0.59, Wk=0.00, H=3.33, Pn=1.65, Pw=0.00
km 9423.85

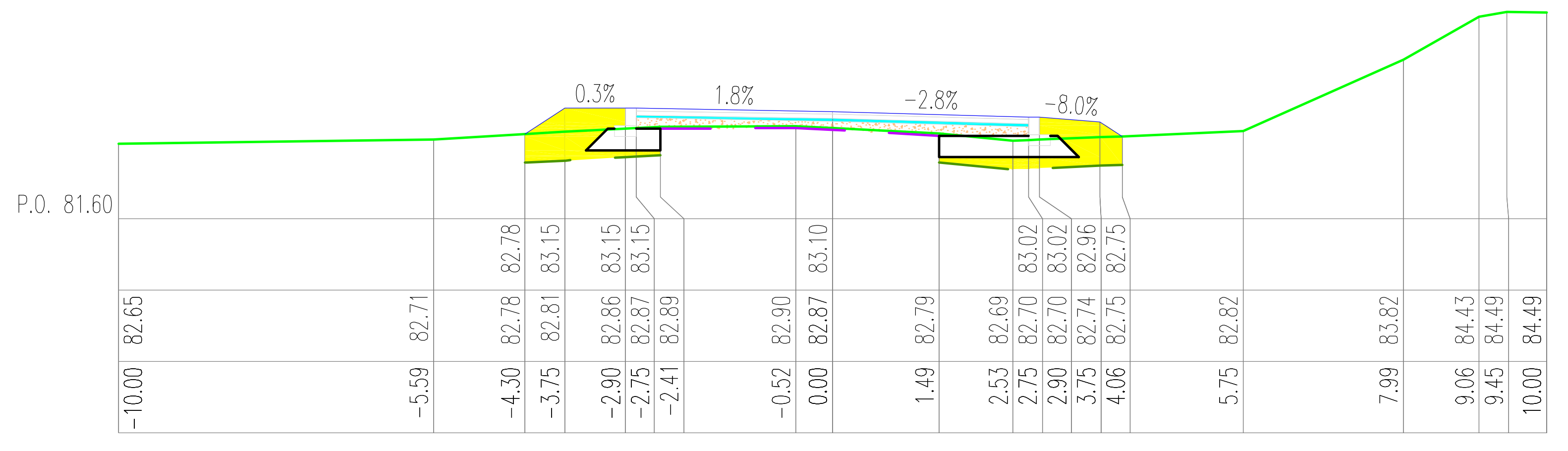

W=0.00, N=1.62, Wb=0.22, Wk=0.73, H=4.47, Pn=2.74, Pw=0.00
km 9485.25

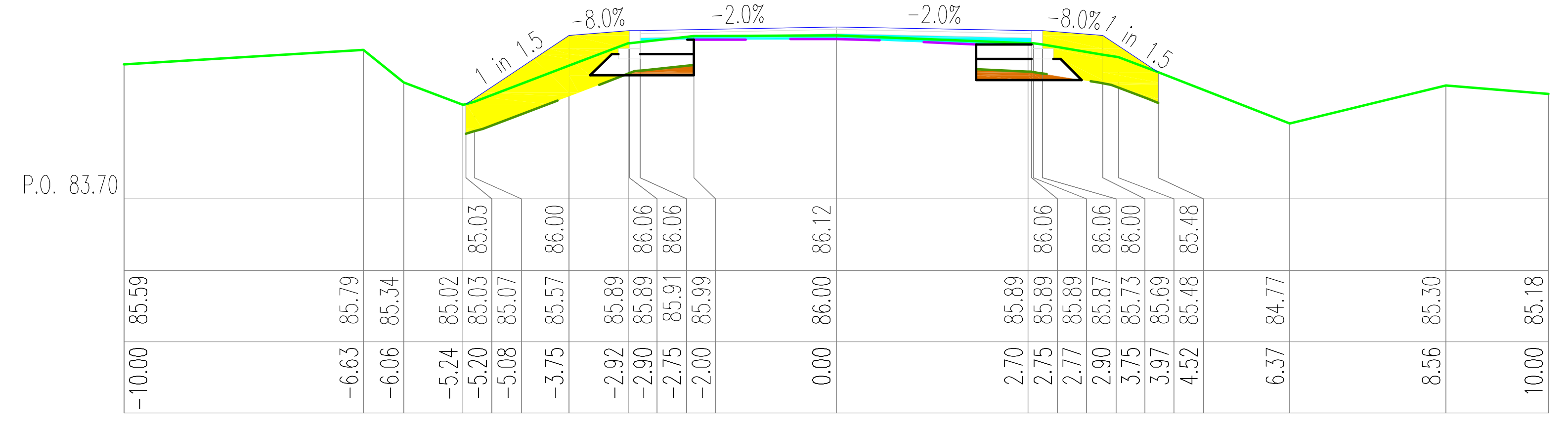

W=0.24, N=2.26, Wb=0.39, Wk=0.00, H=5.98, Pn=4.37, Pw=0.00
km 9116.50

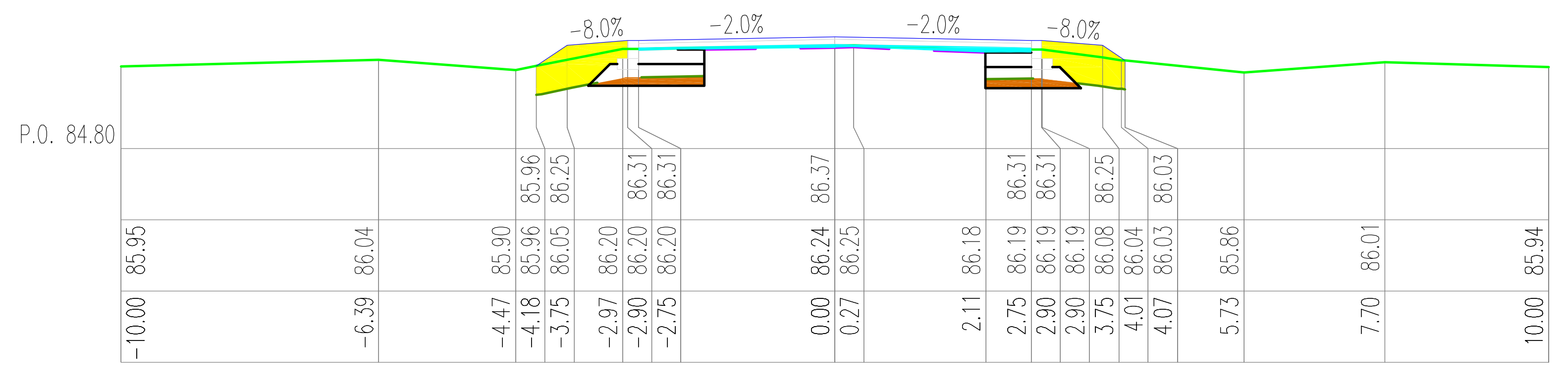

W=0.32, N=1.14, Wb=0.31, Wk=0.00, H=4.34, Pn=2.60, Pw=0.00
km 9217.84

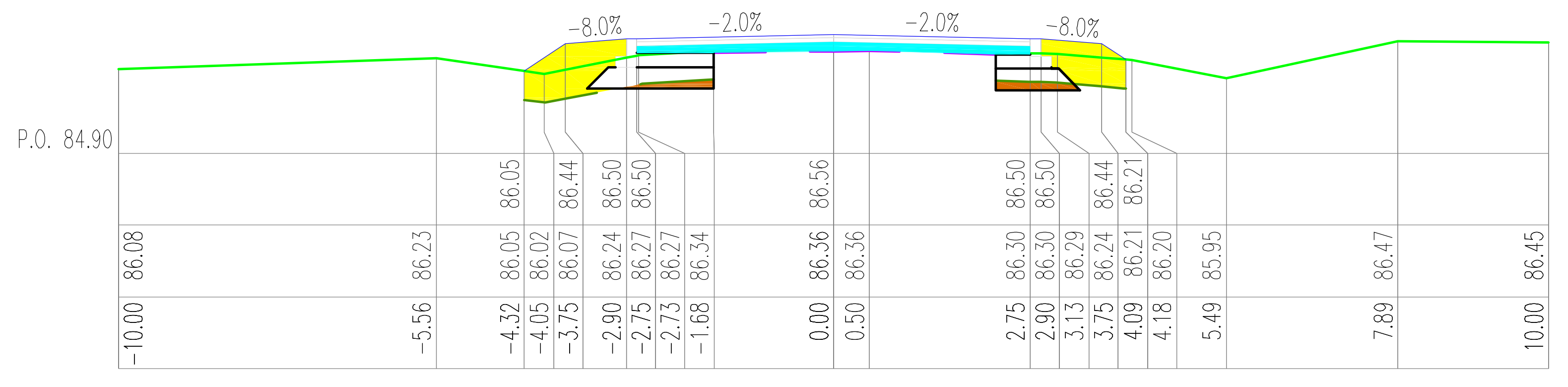

W=0.11, N=1.40, Wb=0.66, Wk=0.00, H=4.50, Pn=2.80, Pw=0.00
km 9300.58

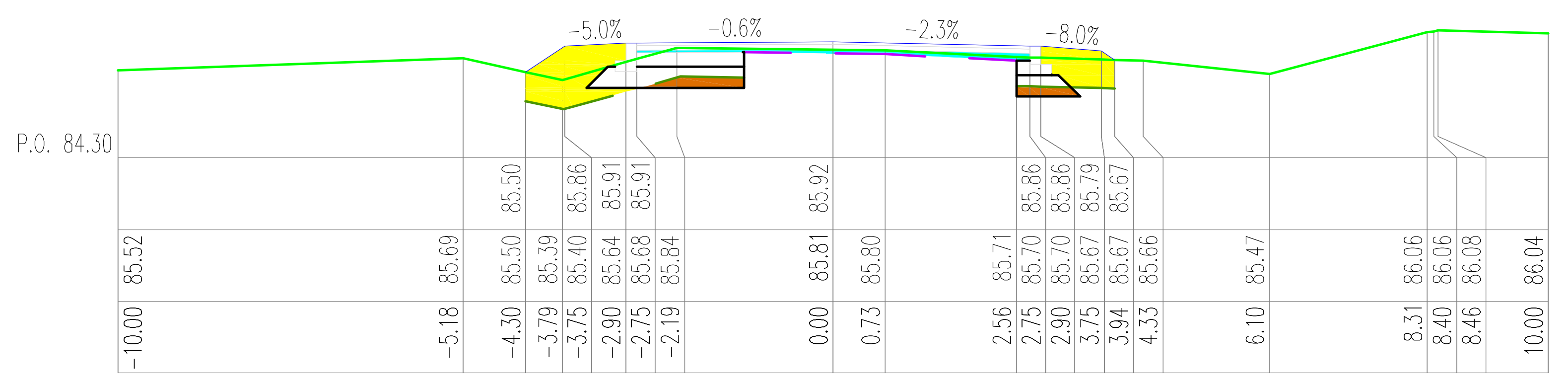

W=0.30, N=1.36, Wb=0.34, Wk=0.00, H=4.50, Pn=2.59, Pw=0.00
km 9393.75

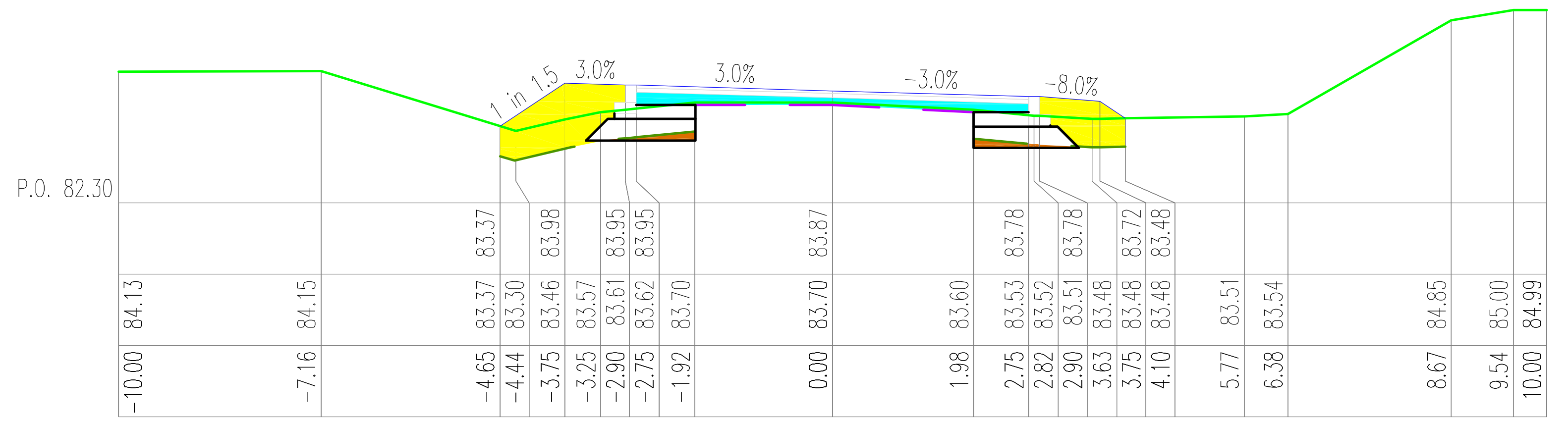

W=0.18, N=1.81, Wb=0.71, Wk=0.00, H=4.91, Pn=3.21, Pw=0.00
km 9468.71

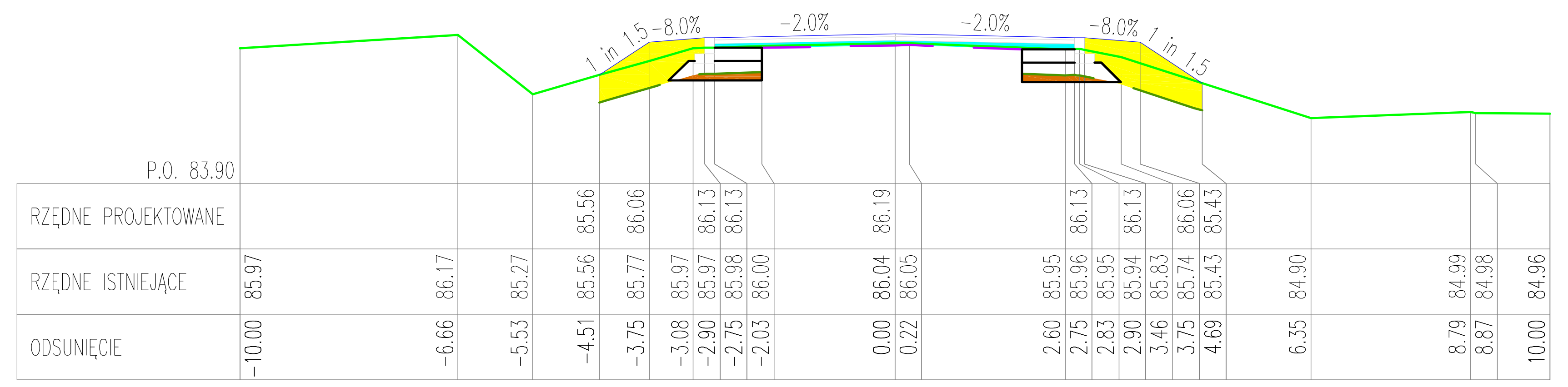
P.O. 83.90
RZĘDNE PROJEKTOWANE
RZĘDNE ISTNIEJĄCE
ODSUNIĘCIE

W=0.25, N=1.83, Wb=0.43, Wk=0.00, H=5.37, Pn=3.76, Pw=0.00
km 9084.20

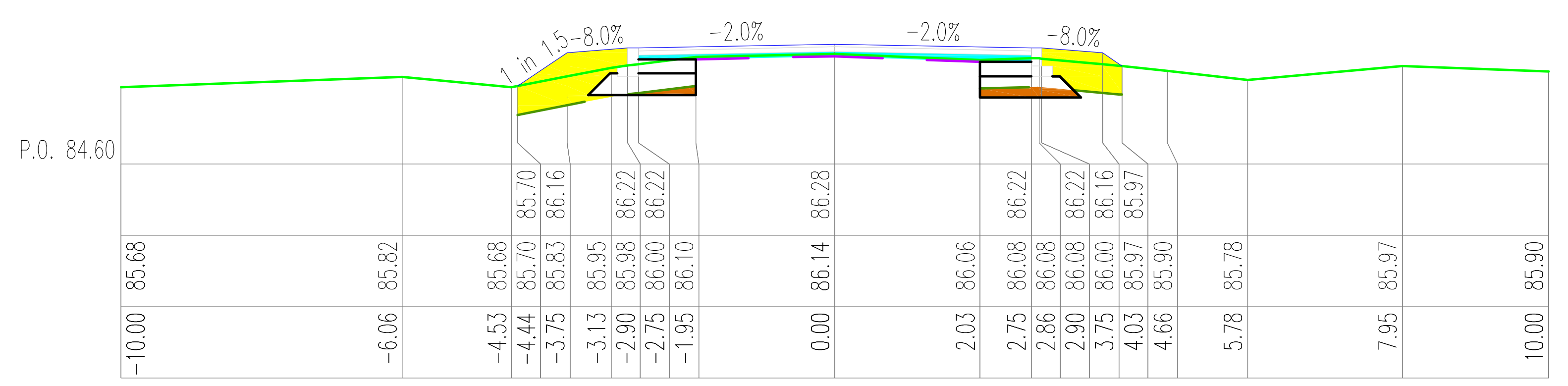

W=0.25, N=1.36, Wb=0.45, Wk=0.00, H=4.52, Pn=2.86, Pw=0.00
km 9181.13

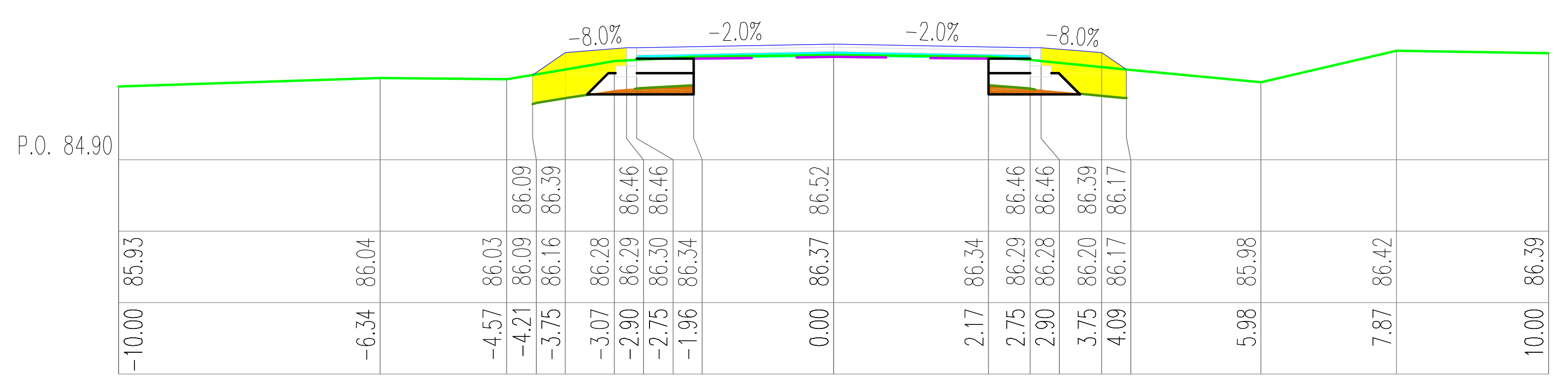

W=0.22, N=1.20, Wb=0.38, Wk=0.00, H=4.21, Pn=2.68, Pw=0.00
km 9278.15

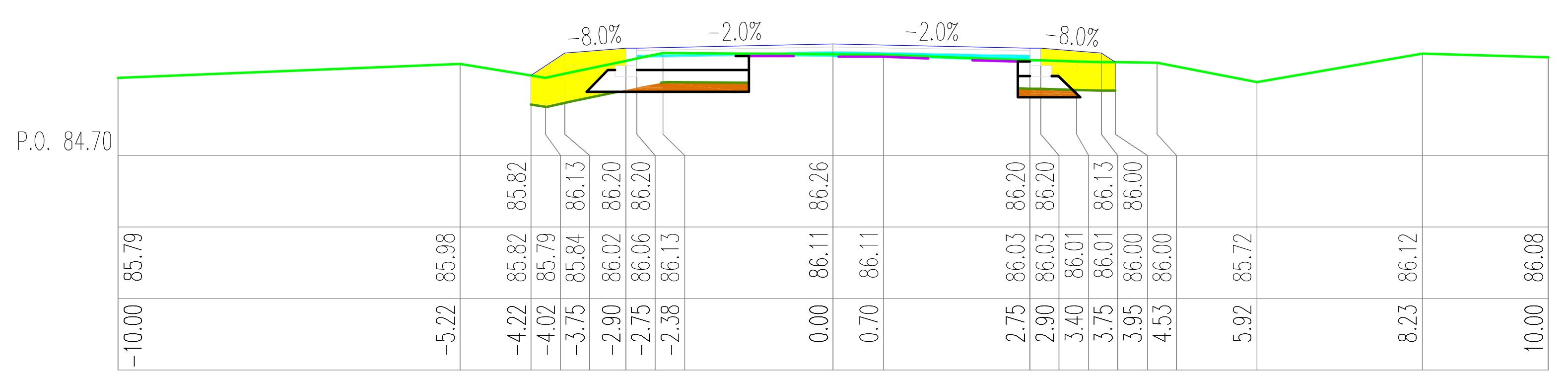

W=0.30, N=1.17, Wb=0.35, Wk=0.00, H=4.45, Pn=2.51, Pw=0.00
km 9362.54

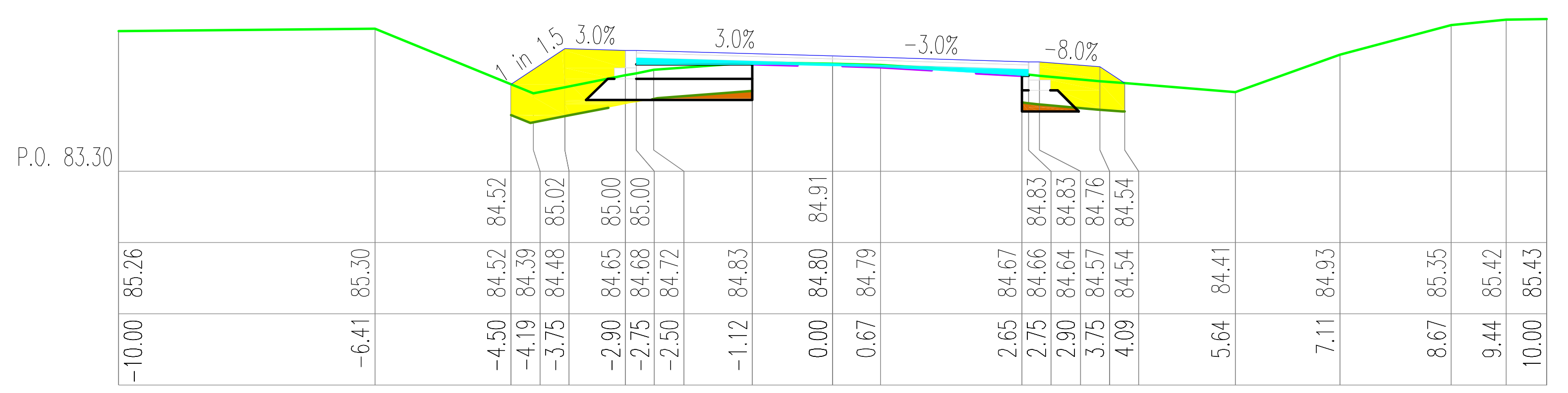

W=0.18, N=1.73, Wb=0.34, Wk=0.00, H=4.88, Pn=3.02, Pw=0.00
km 9441.36

PRACOWNIA PROJEKTOWA E L B I
75-800 KOSZALIN, UL. 1-go MAJA 12/20

ELBI Pracownia Projektowa

Temat opracowania:	*Przebudowa drogi powiatowej nr 1177G Głobino-Warblewo-Dobieszewo -Gogolewko-granica powiatu zad. nr 5*		
Inwestor:	*Zarząd Dróg Powiatowych w Słupsku, ul. Słoneczna 16e, 76-200 Słupsk.*		
Branża: Drogowa	Tytuł rysunku: *PRZEKROJE POPRZECZNE*		
Stanowisko:	**Imię i nazwisko:**	**Nr uprawnień:**	**Podpis:**	Skala: **1:100:100**
Projektował:	*mgr inż. Adam Bińczyk*	*ZAP/0055/POOD/06*		Data: **7.2013r.**
Opracował:	*mgr inż. Adam Bińczyk*	*ZAP/0055/POOD/06*		Nr rys. **6.21**
Sprawdził:	*mgr inż. Angelika Elas-Bińczyk*	*ZAP/0056/POOD/06*		
RYSUNEK NR 6.21	*ARKUSZ NR 21/59*			

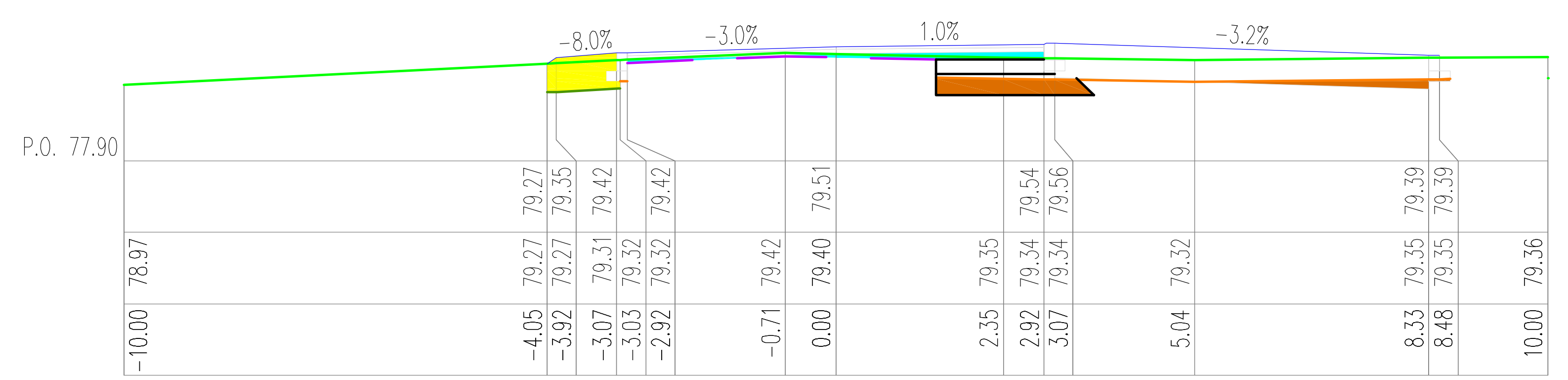
P.O. 77.90
-8.0%
-3.0%
1.0%
-3.2%

W=0.73, N=0.48, Wb=0.36, Wk=0.00, H=1.03, Pn=1.01, Pw=0.00
km 9574.81

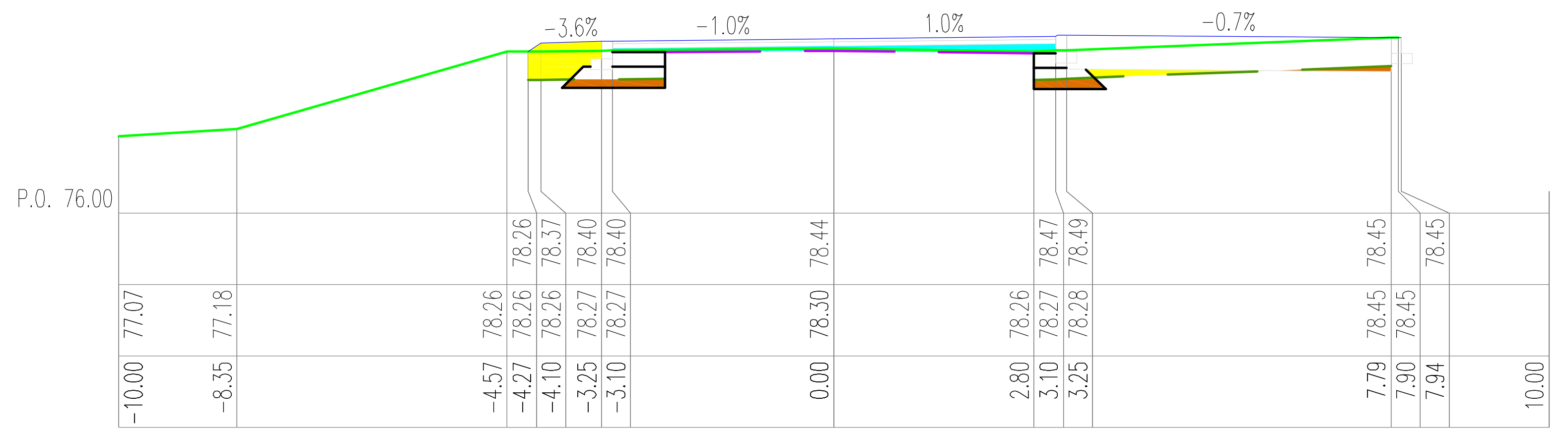
P.O. 76.00
-1.6%
-1.0%
1.0%
-0.7%

W=0.38, N=0.59, Wb=0.53, Wk=0.00, H=6.90, Pn=1.06, Pw=0.00
km 9678.05

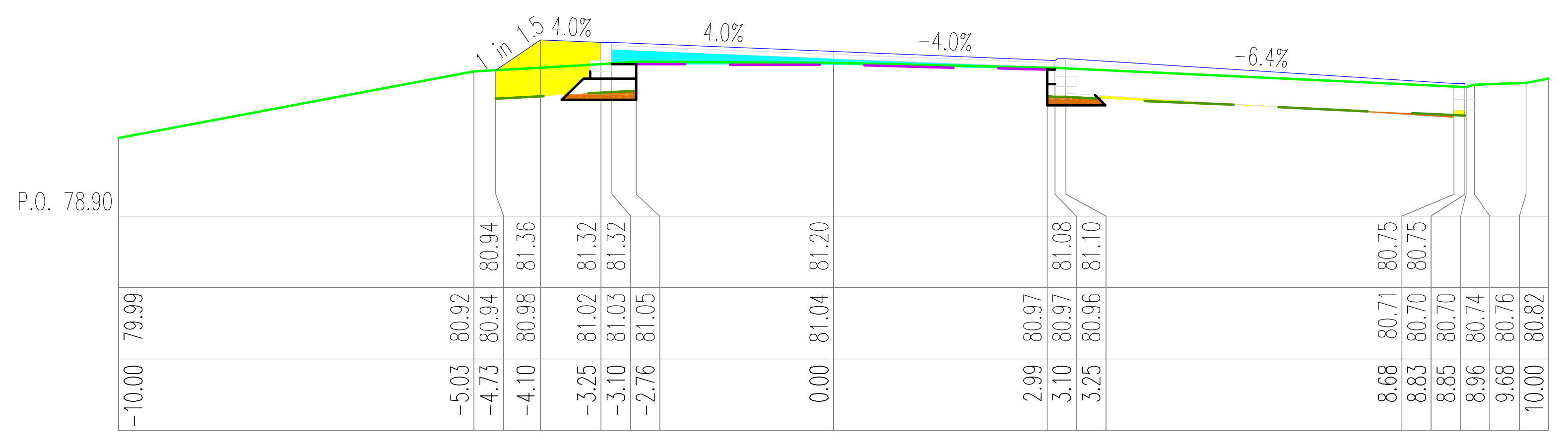
P.O. 78.90
1 in 1.5
4.0%
4.0%
-4.0%
-6.4%

W=0.23, N=0.96, Wb=0.64, Wk=0.00, H=7.83, Pn=1.61, Pw=0.00
km 9754.64

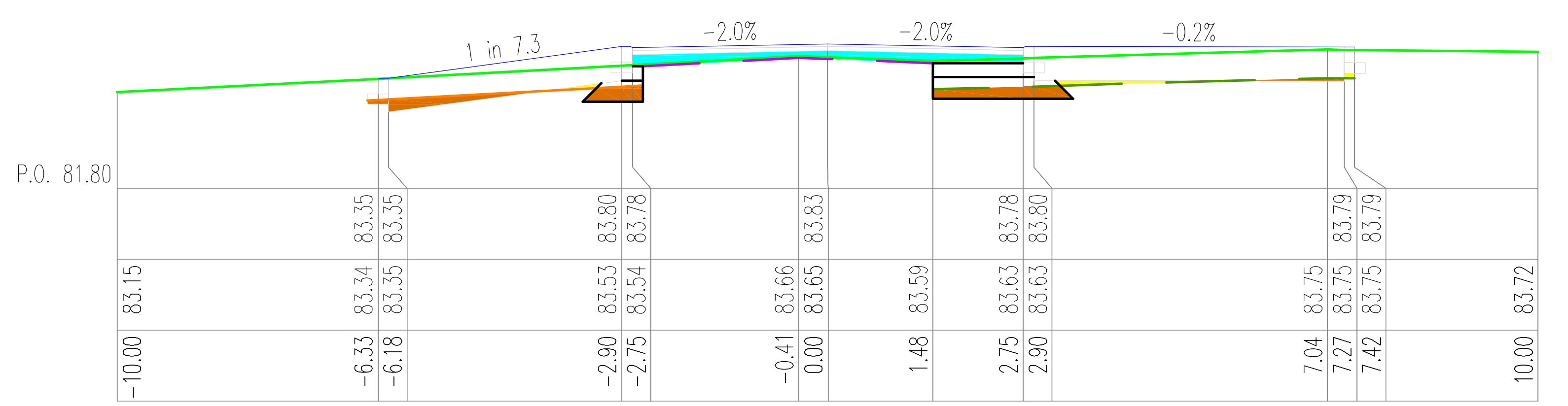
P.O. 81.80
1 in 1.5
-2.0%
-2.0%
-0.2%

W=0.70, N=0.13, Wb=0.70, Wk=0.00, H=5.94, Pn=0.00, Pw=0.00
km 9830.03

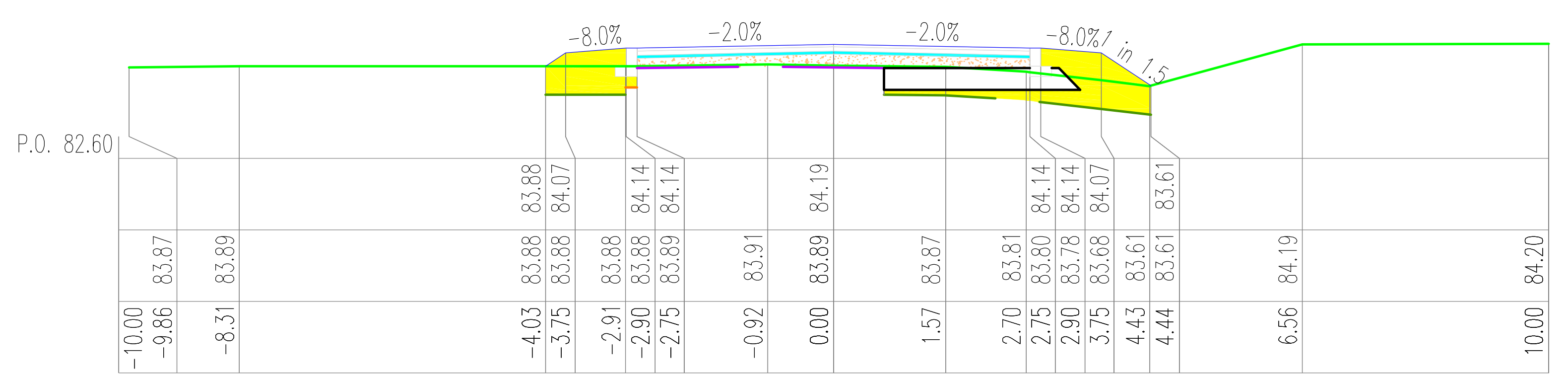
P.O. 82.60
-8.0%
-2.0%
-2.0%
-8.0%

W=0.00, N=1.83, Wb=0.22, Wk=0.88, H=4.87, Pn=2.86, Pw=0.00
km 9911.85

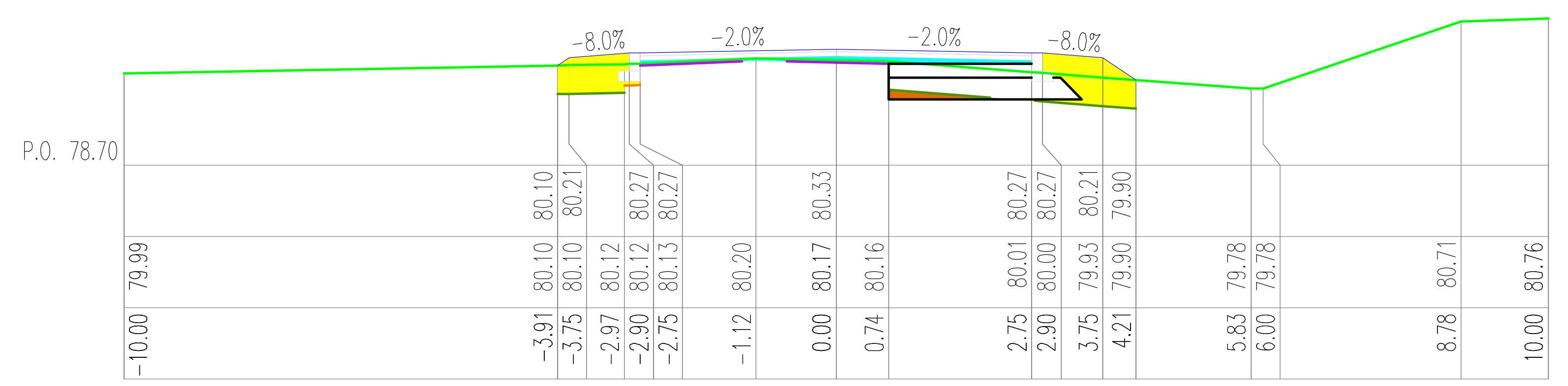
P.O. 78.70
-8.0%
-2.0%
-2.0%
-8.0%

W=0.11, N=1.20, Wb=0.37, Wk=0.00, H=4.42, Pn=2.45, Pw=0.00
km 9548.82

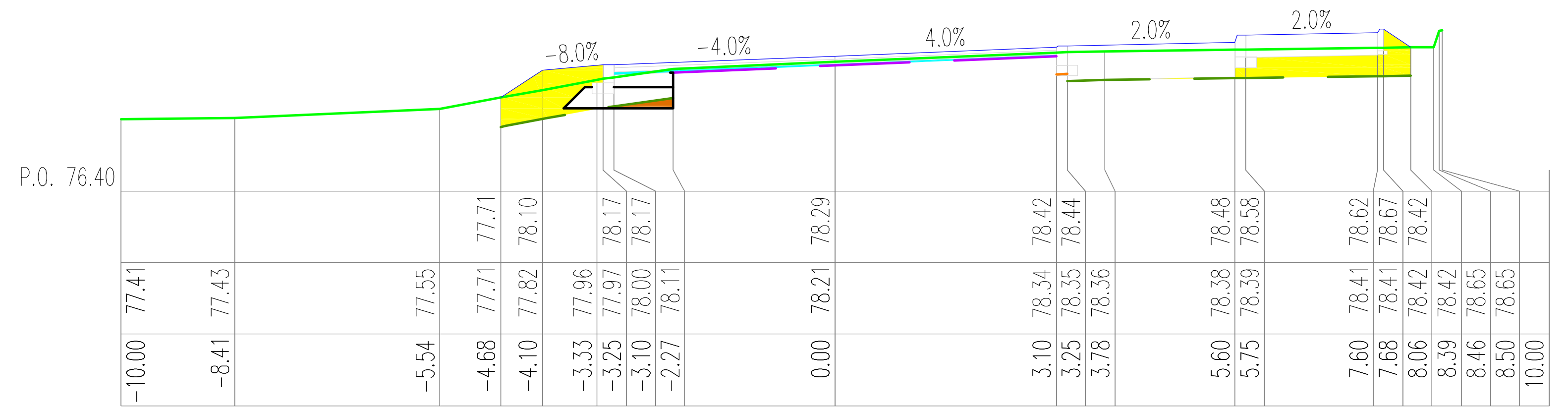
P.O. 76.40
-8.0%
-4.0%
4.0%
2.0%
2.0%

W=0.08, N=1.53, Wb=0.20, Wk=0.00, H=7.26, Pn=2.01, Pw=0.00
km 9652.82

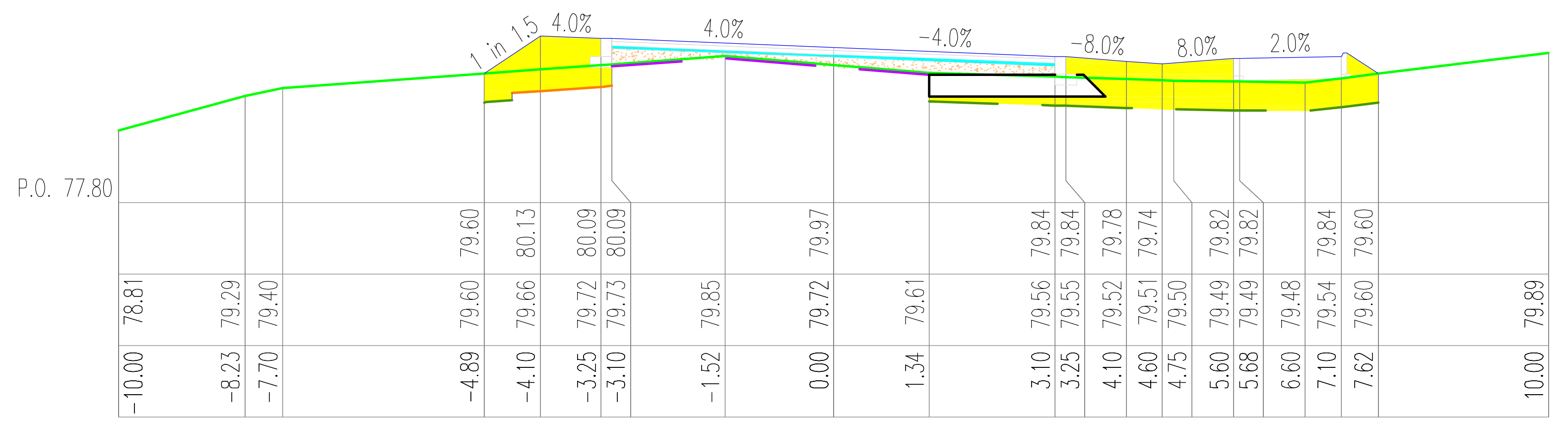
P.O. 77.80
1 in 1.5
4.0%
4.0%
-4.0%
-8.0%
8.0%
2.0%

W=0.00, N=3.66, Wb=0.25, Wk=0.90, H=6.68, Pn=4.69, Pw=0.00
km 9730.89

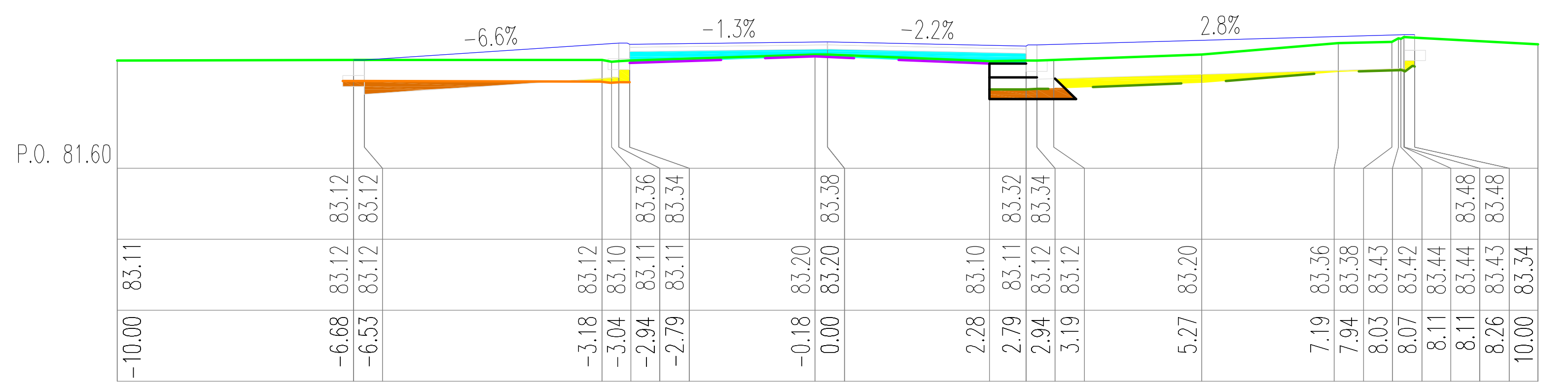
P.O. 81.60
-6.6%
-1.3%
-2.2%
2.8%

W=0.42, N=0.49, Wb=0.74, Wk=0.00, H=6.03, Pn=0.00, Pw=0.00
km 9801.75

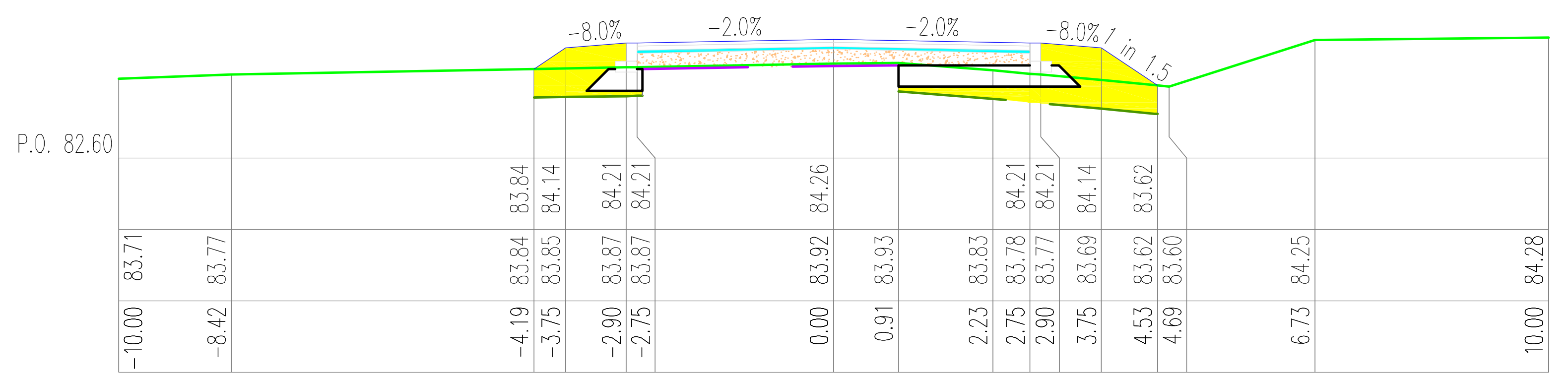
P.O. 82.60
-8.0%
-2.0%
-2.0%
-8.0%

W=0.00, N=2.10, Wb=0.22, Wk=1.17, H=5.16, Pn=3.17, Pw=0.00
km 9881.82

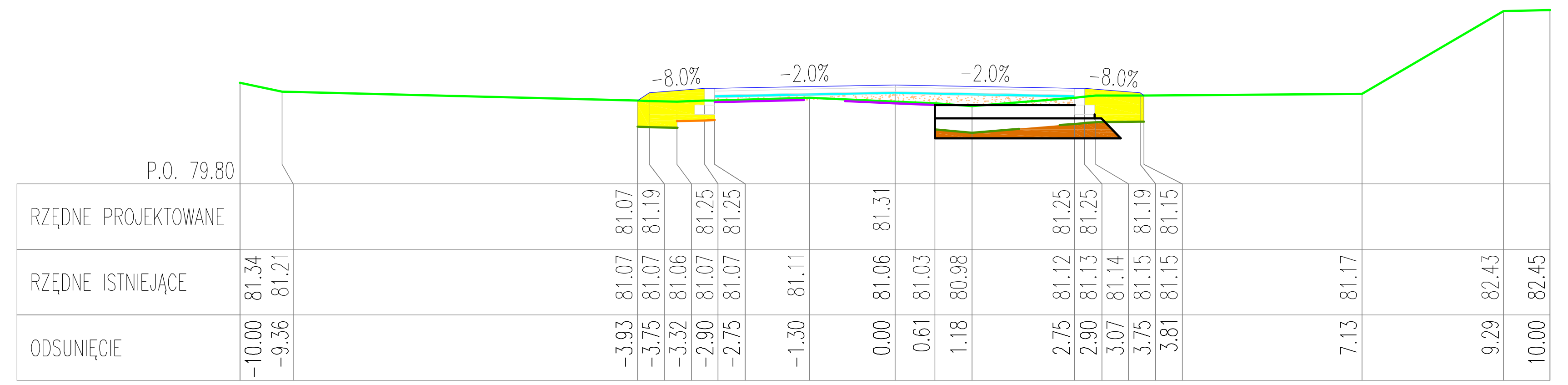
P.O. 79.80
-8.0%
-2.0%
-2.0%
-8.0%
RZĘDNE PROJEKTOWANE
RZĘDNE ISTNIEJĄCE
ODSUNIĘCIE

W=0.43, N=0.89, Wb=0.22, Wk=0.63, H=3.81, Pn=1.98, Pw=0.00
km 9523.93

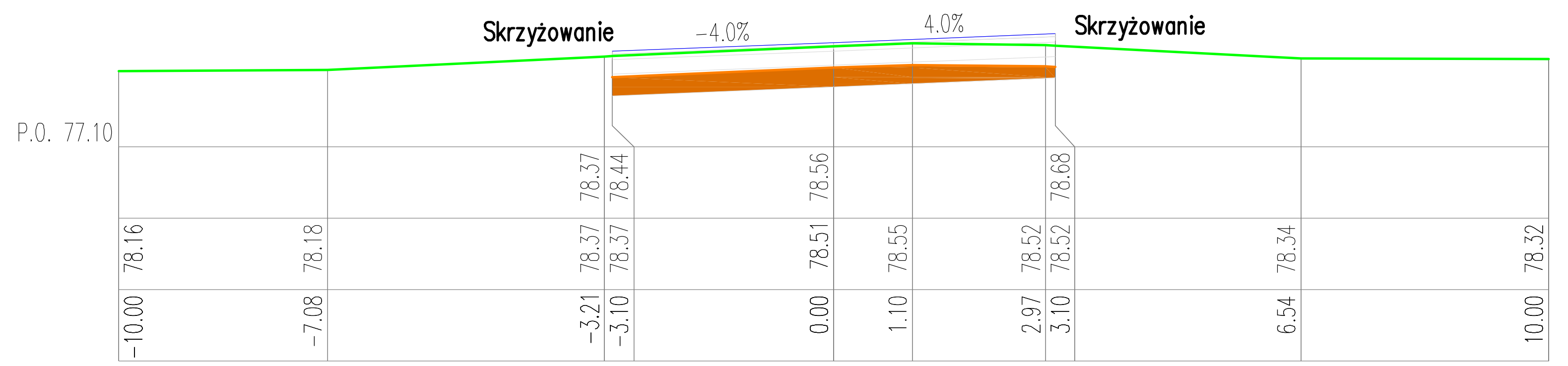
P.O. 77.10
Skrzyżowanie
-4.0%
4.0%
Skrzyżowanie

W=1.53, N=0.00, Wb=0.00, Wk=0.00, H=0.00, Pn=0.00, Pw=0.00
km 9614.51

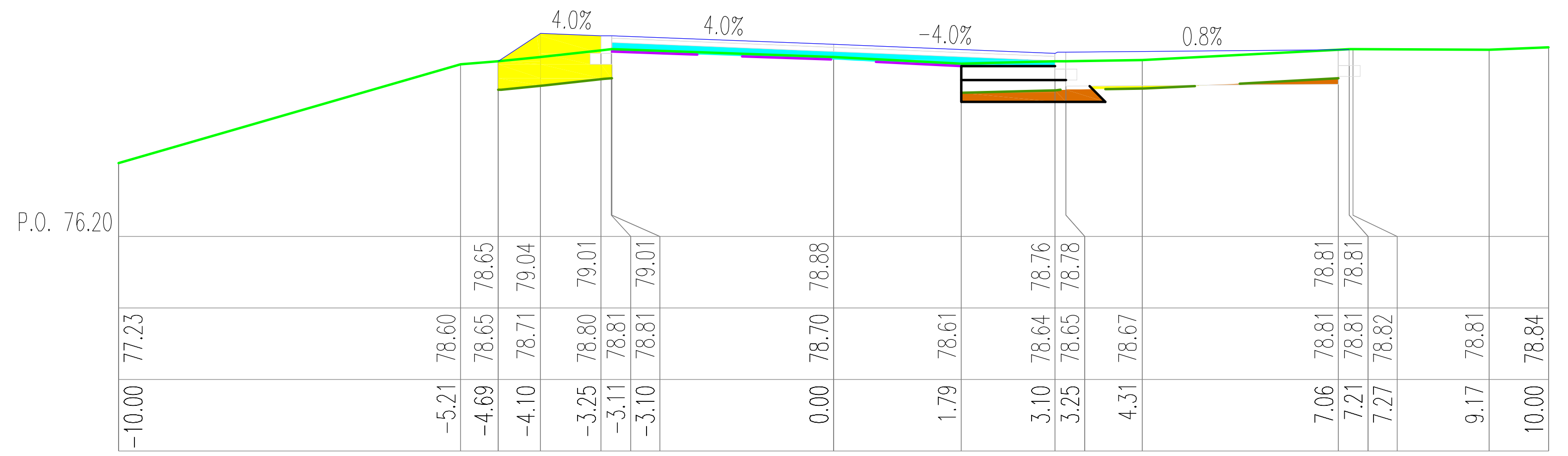
P.O. 76.20
4.0%
4.0%
-4.0%
0.8%

W=0.37, N=0.96, Wb=0.71, Wk=0.00, H=6.88, Pn=1.56, Pw=0.00
km 9704.96

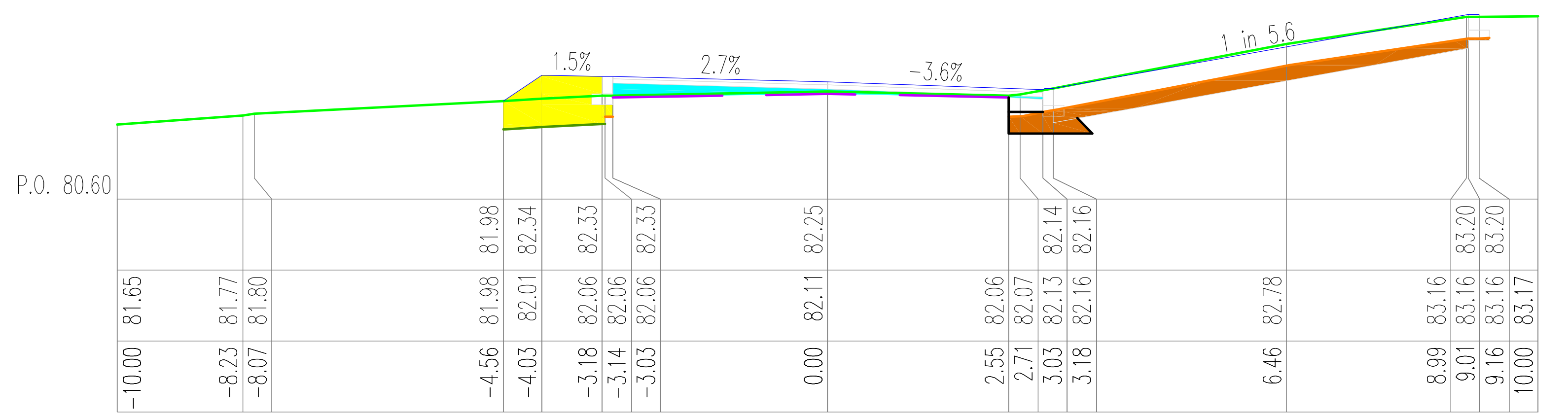
P.O. 80.60
1.5%
2.7%
-3.6%
1 in 5.6

W=1.35, N=0.91, Wb=0.54, Wk=0.00, H=1.43, Pn=1.50, Pw=0.00
km 9774.84

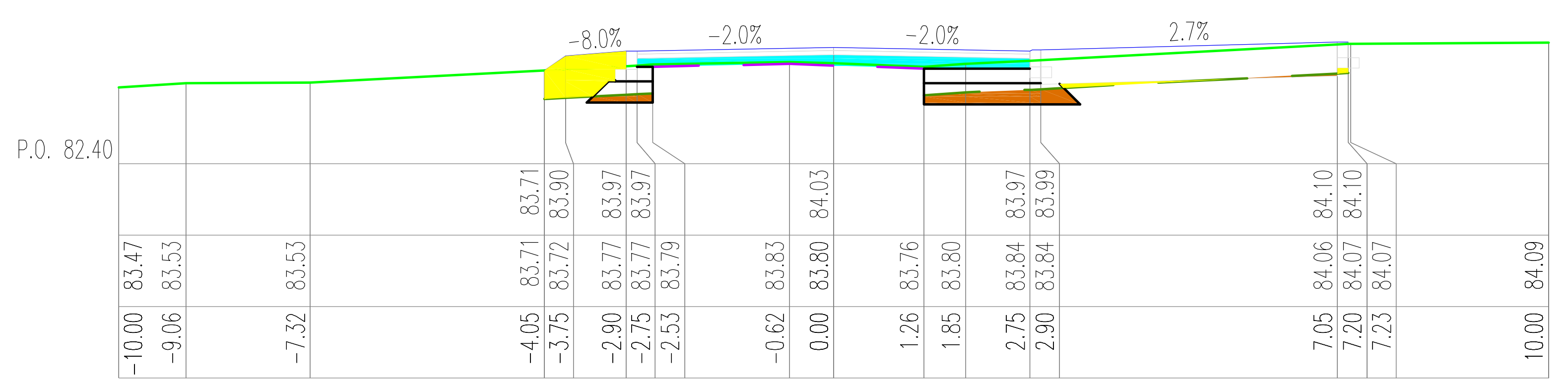
P.O. 82.40
-8.0%
-2.0%
-2.0%
2.7%

W=0.51, N=0.64, Wb=0.78, Wk=0.00, H=7.47, Pn=1.21, Pw=0.00
km 9850.44

ELBI
Pracownia Projektowa

PRACOWNIA PROJEKTOWA ELBI
75-800 KOSZALIN, UL. 1-go MAJA 12/20

Temat opracowania: *Przebudowa drogi powiatowej nr 1177G Głobino-Warblewo-Dobieszewo -Gogolewko-granica powiatu zad. nr 5*

Inwestor: *Zarząd Dróg Powiatowych w Słupsku, ul. Słoneczna 16e, 76-200 Słupsk.*

Branża: *Drogowa*

Tytuł rysunku: *PRZEKROJE POPRZECZNE*

Stanowisko:	Imię i nazwisko:	Nr uprawnień:	Podpis:	Skala: **1:100:100**
Projektował:	*mgr inż. Adam Bińczyk*	*ZAP/0055/POOD/06*		Data: **7.2013r.**
Opracował:	*mgr inż. Adam Bińczyk*	*ZAP/0055/POOD/06*		Nr rys. **6.22**
Sprawdził:	*mgr inż. Angelika Elas-Bińczyk*	*ZAP/0056/POOD/06*		

RYSUNEK NR 6.22 *ARKUSZ NR 22/59*

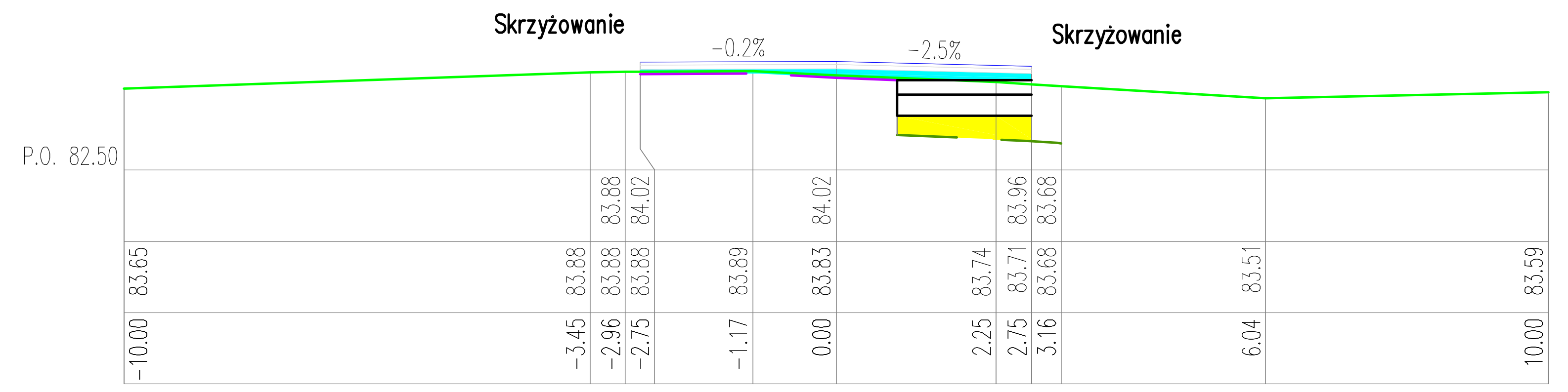
Skrzyżowanie
Skrzyżowanie
-0.2%
-2.5%
P.O. 82.50

W=0.00, N=0.59, Wb=0.54, Wk=0.00, H=2.31, Pn=0.00, Pw=0.00
km 10026.03

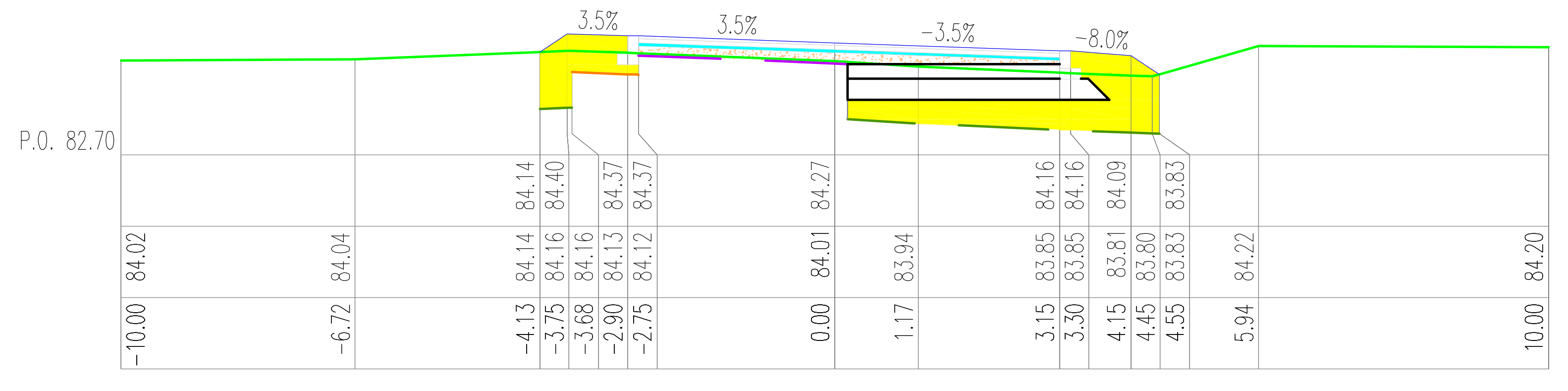
3.5%
3.5%
-3.5%
-8.0%
P.O. 82.70

W=0.00, N=3.12, Wb=0.24, Wk=0.72, H=4.83, Pn=2.64, Pw=0.00
km 10112.12

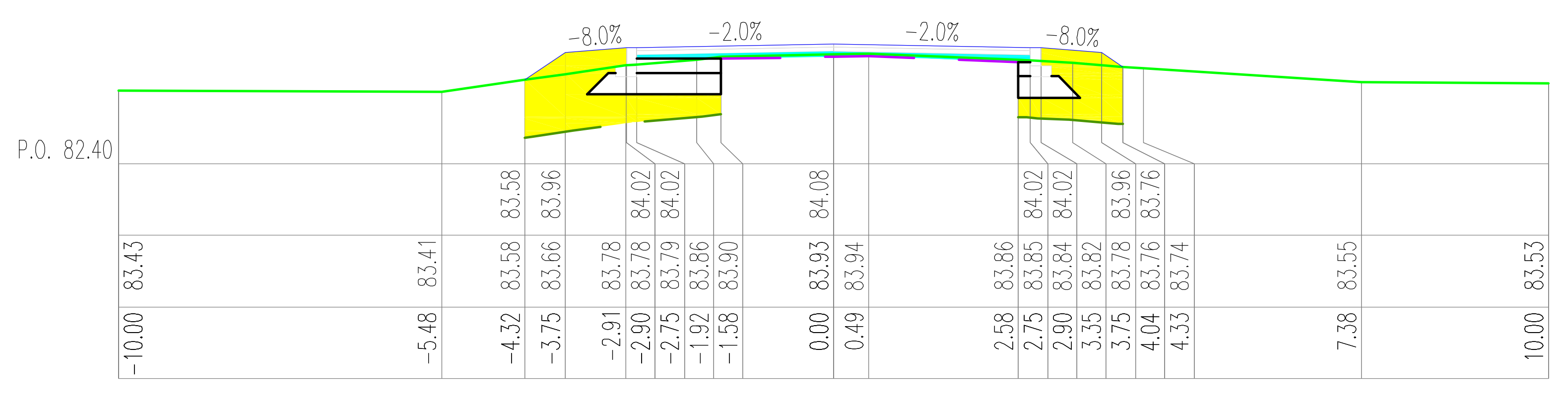
-8.0%
-2.0%
-2.0%
-8.0%
P.O. 82.40

W=0.00, N=2.81, Wb=0.41, Wk=0.00, H=4.22, Pn=2.74, Pw=0.00
km 10211.14

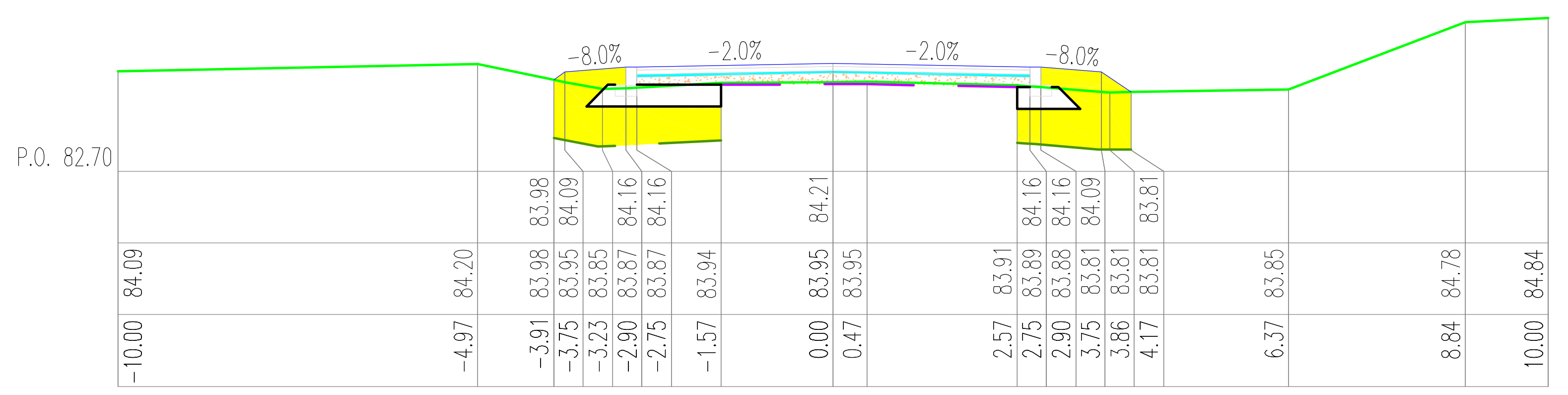
-8.0%
-2.0%
-2.0%
-8.0%
P.O. 82.70

W=0.00, N=2.93, Wb=0.22, Wk=0.75, H=3.95, Pn=2.39, Pw=0.00
km 10302.03

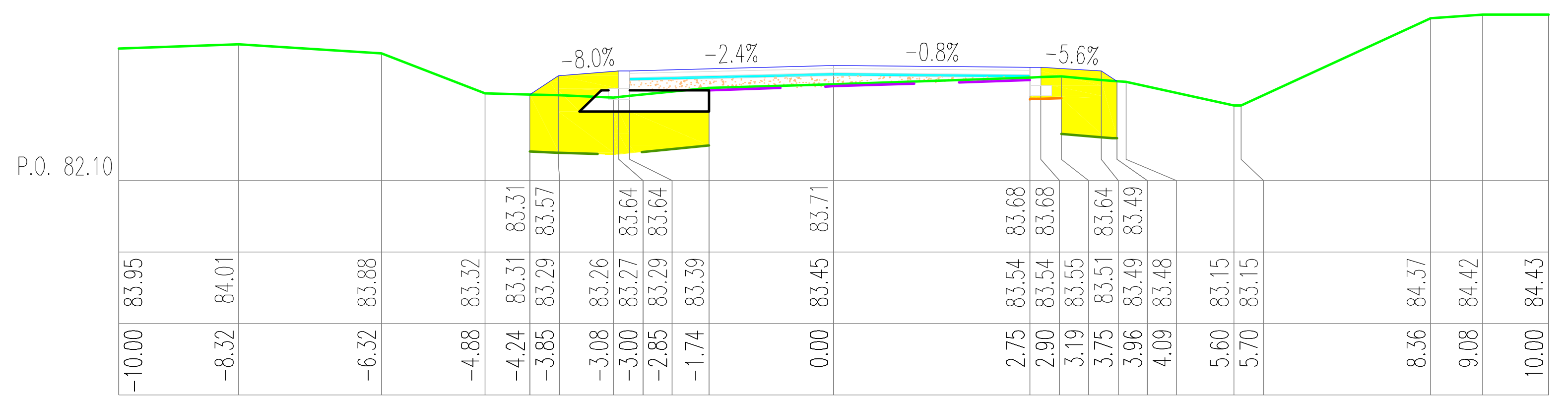
-8.0%
-2.4%
-0.8%
-5.6%
P.O. 82.10

W=0.00, N=2.69, Wb=0.22, Wk=0.68, H=3.29, Pn=2.44, Pw=0.00
km 10419.54

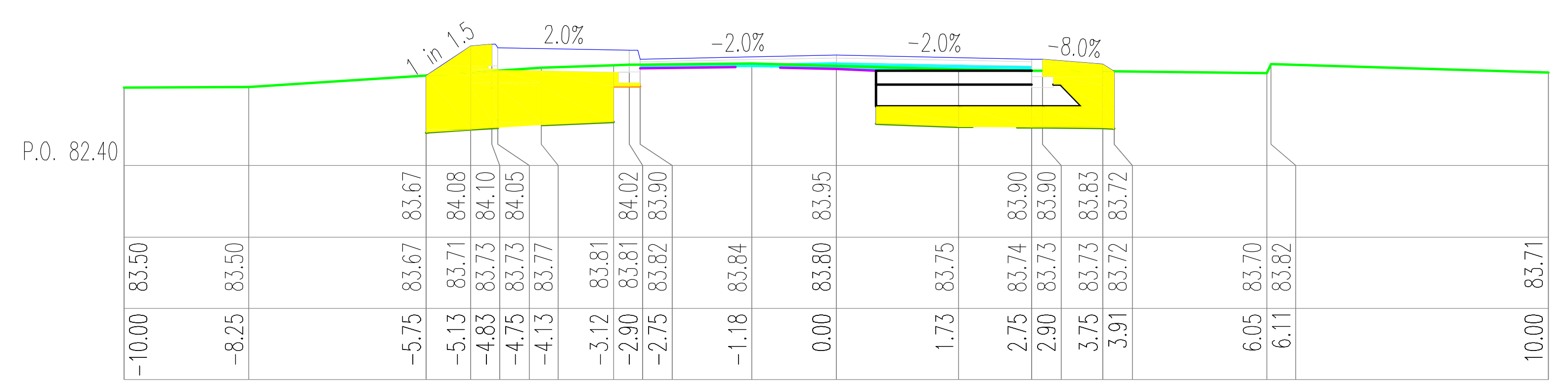
2.0%
-2.0%
-2.0%
-8.0%
P.O. 82.40

W=0.00, N=3.74, Wb=0.38, Wk=0.00, H=5.99, Pn=2.09, Pw=0.00
km 9982.16

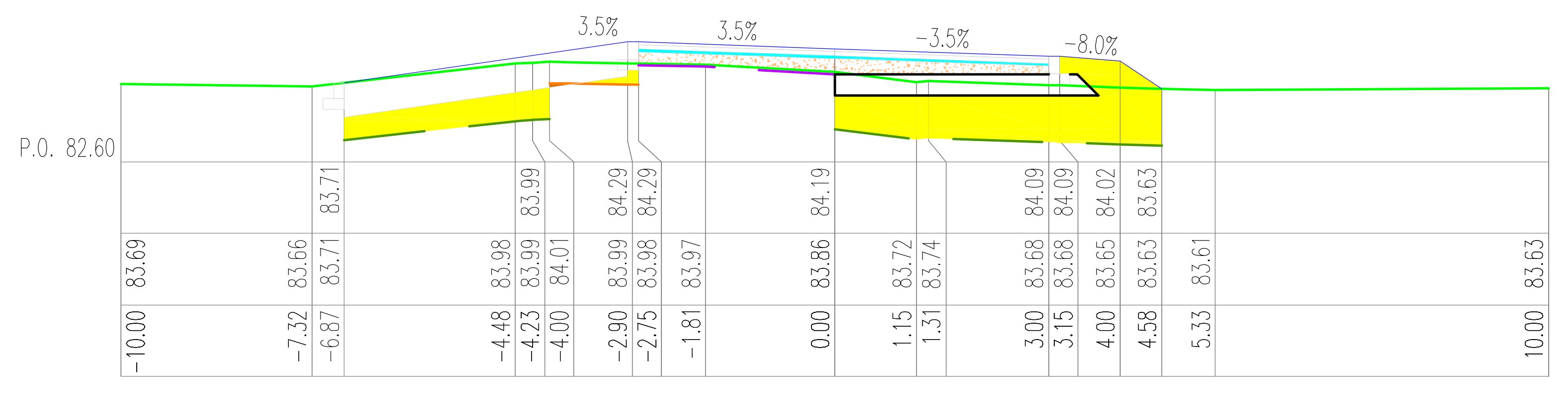
3.5%
3.5%
-3.5%
-8.0%
P.O. 82.60

W=0.01, N=4.47, Wb=0.23, Wk=1.03, H=7.48, Pn=1.55, Pw=0.00
km 10077.63

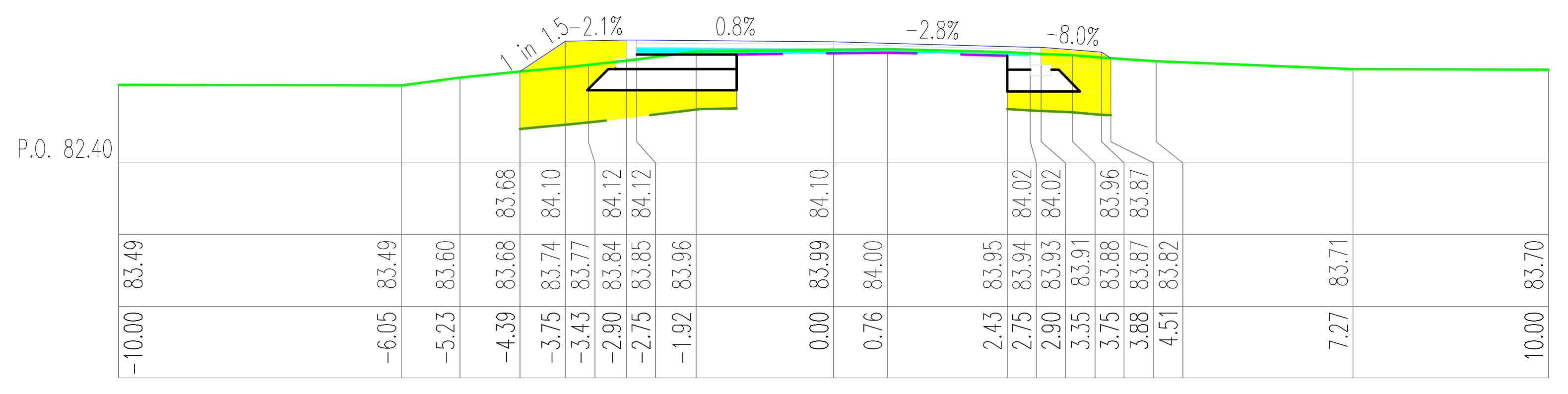
-2.1%
0.8%
-2.8%
-8.0%
P.O. 82.40

W=0.00, N=2.76, Wb=0.34, Wk=0.00, H=4.50, Pn=2.62, Pw=0.00
km 10179.85

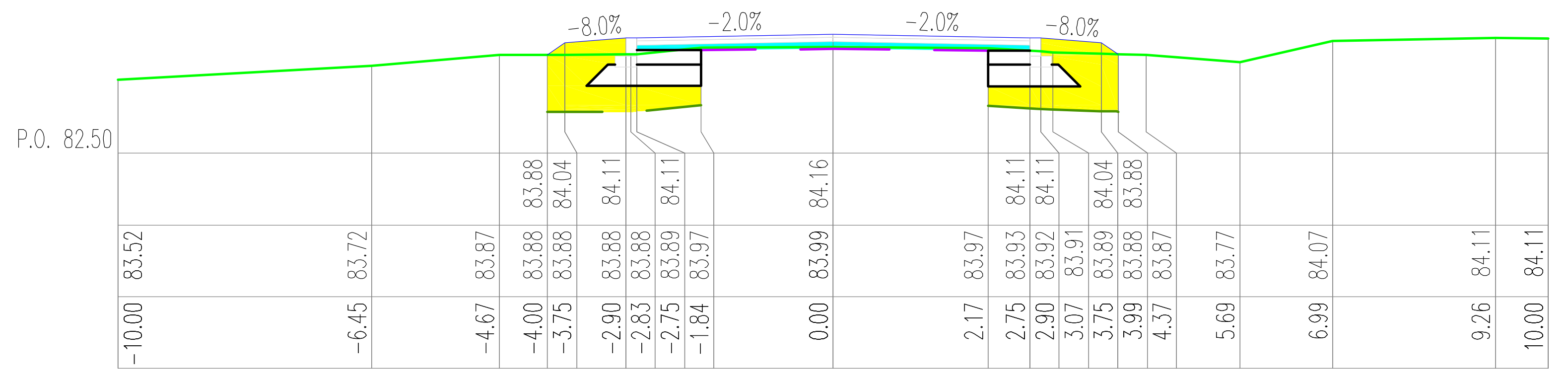
-8.0%
-2.0%
-2.0%
-8.0%
P.O. 82.50

W=0.00, N=2.38, Wb=0.50, Wk=0.00, H=3.98, Pn=2.29, Pw=0.00
km 10270.89

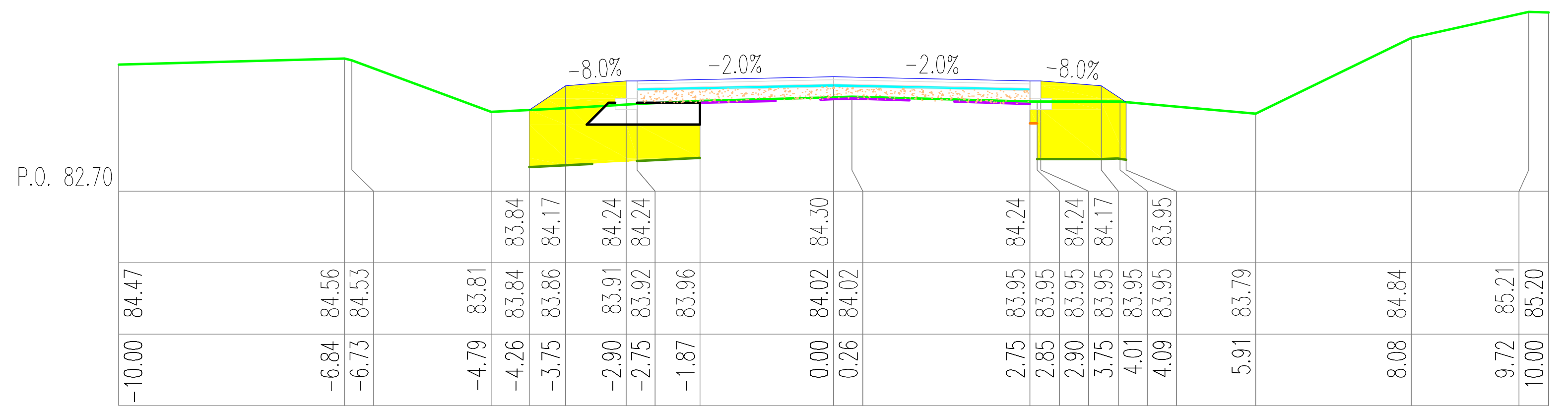
-8.0%
-2.0%
-2.0%
-8.0%
P.O. 82.70

W=0.00, N=3.07, Wb=0.22, Wk=0.96, H=3.64, Pn=2.73, Pw=0.00
km 10362.91

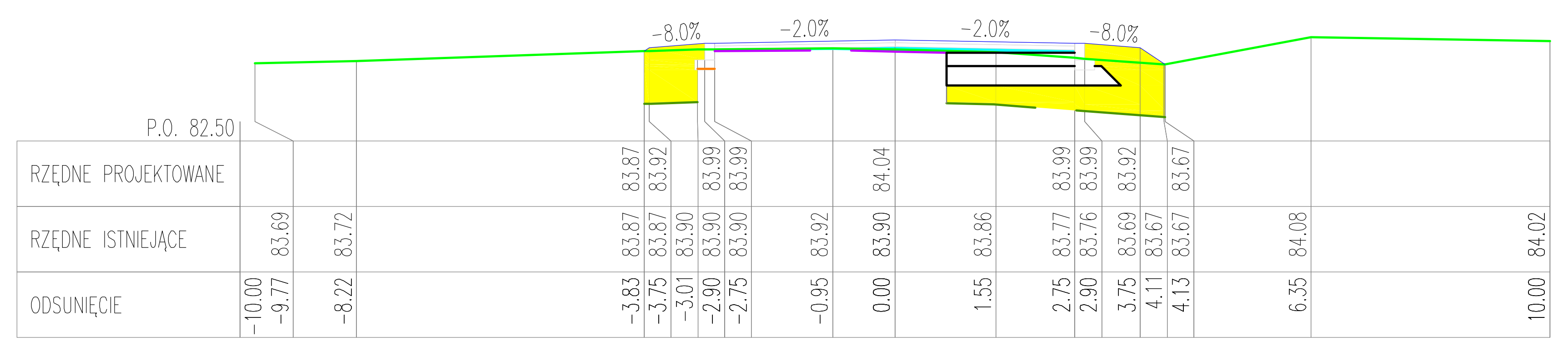
-8.0%
-2.0%
-2.0%
-8.0%
P.O. 82.50
RZĘDNE PROJEKTOWANE
RZĘDNE ISTNIEJĄCE
ODSUNIĘCIE

W=0.00, N=2.49, Wb=0.28, Wk=0.00, H=4.16, Pn=2.24, Pw=0.00
km 9946.07

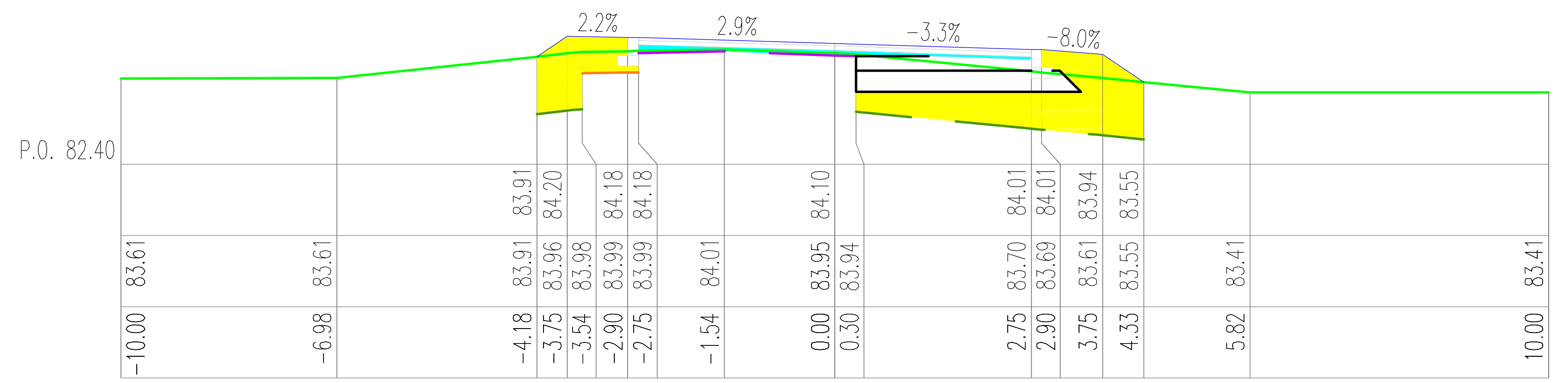
2.2%
2.9%
-3.3%
-8.0%
P.O. 82.40

W=0.00, N=3.35, Wb=0.34, Wk=0.00, H=4.69, Pn=2.91, Pw=0.00
km 10048.43

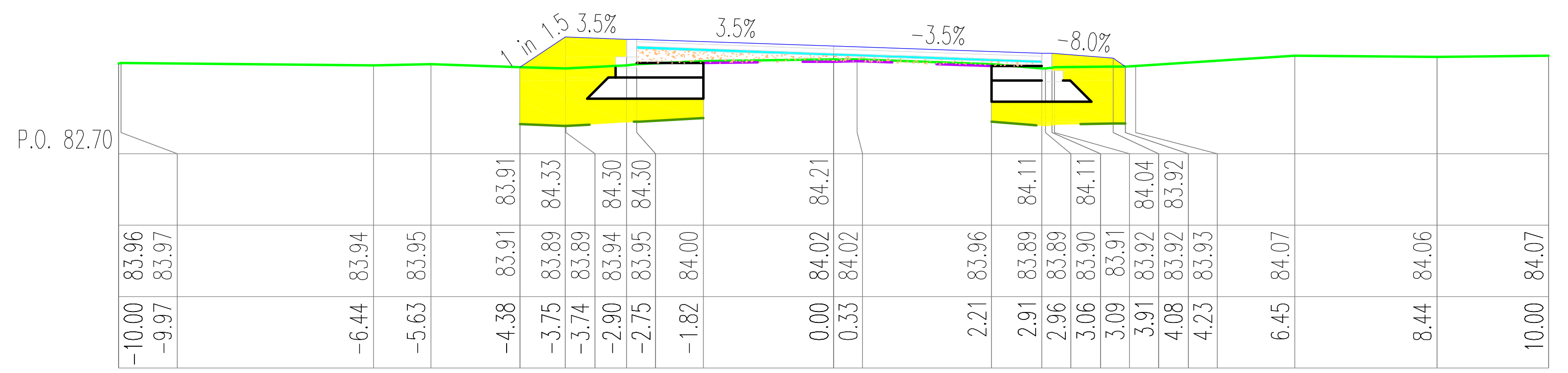
-3.5%
3.5%
-3.5%
-8.0%
P.O. 82.70

W=0.00, N=2.92, Wb=0.23, Wk=0.58, H=4.44, Pn=2.67, Pw=0.00
km 10144.29

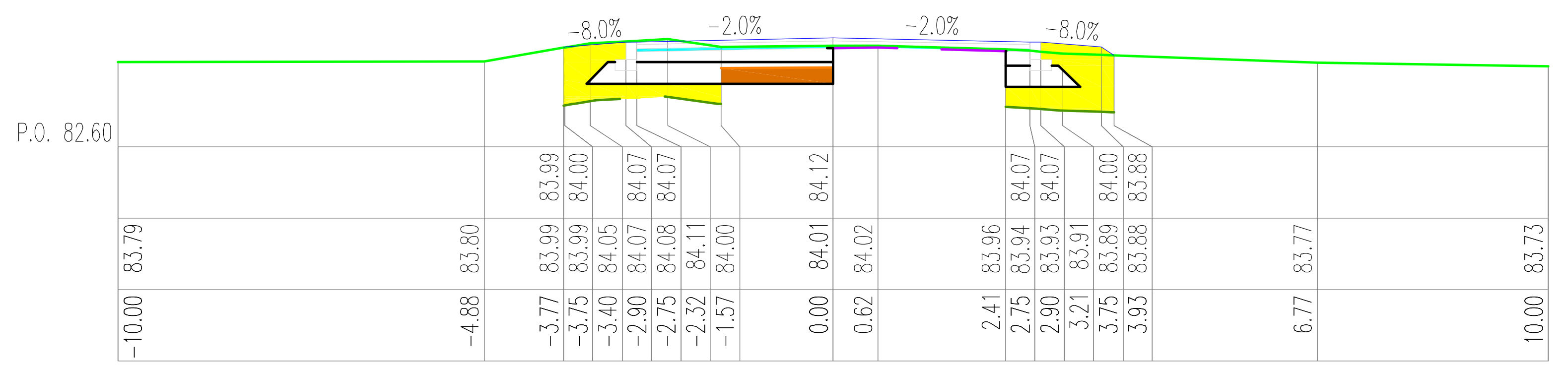
-8.0%
-2.0%
-2.0%
-8.0%
P.O. 82.60

W=0.35, N=1.81, Wb=0.20, Wk=0.00, H=3.74, Pn=1.94, Pw=0.00
km 10243.17

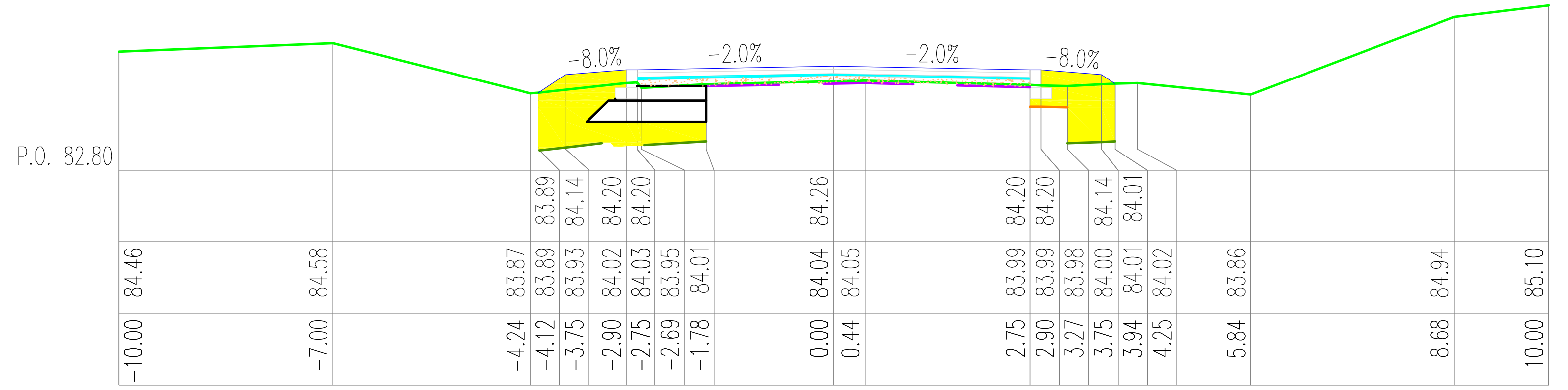
-8.0%
-2.0%
-2.0%
-8.0%
P.O. 82.80

W=0.00, N=2.21, Wb=0.22, Wk=0.54, H=3.04, Pn=2.38, Pw=0.00
km 10334.05

ELBI Pracownia Projektowa

PRACOWNIA PROJEKTOWA E L B I
75-800 KOSZALIN, UL. 1-go MAJA 12/20

Temat opracowania: *Przebudowa drogi powiatowej nr 1177G Głobino-Warblewo-Dobieszewo -Gogolewko-granica powiatu zad. nr 5*

Inwestor: *Zarząd Dróg Powiatowych w Słupsku, ul. Słoneczna 16e, 76-200 Słupsk.*

Branża: *Drogowa*

Tytuł rysunku: *PRZEKROJE POPRZECZNE*

Stanowisko:	**Imię i nazwisko:**	**Nr uprawnień:**	**Podpis:**	Skala: **1:100:100**
Projektował:	*mgr inż. Adam Bińczyk*	*ZAP/0055/POOD/06*		Data: **7.2013r.**
Opracował:	*mgr inż. Adam Bińczyk*	*ZAP/0055/POOD/06*		Nr rys. **6.23**
Sprawdził:	*mgr inż. Angelika Elas-Bińczyk*	*ZAP/0056/POOD/06*		

RYSUNEK NR 6.23

ARKUSZ NR 23/59

P.O. 79.10
W=0.00, N=2.95, Wb=0.79, Wk=0.00, H=6.68, Pn=0.94, Pw=0.00
km 10503.43
P.O. 80.40
W=0.00, N=2.56, Wb=0.74, Wk=0.00, H=3.77, Pn=2.64, Pw=0.00
km 10476.21
P.O. 81.30
RZĘDNE PROJEKTOWANE
RZĘDNE ISTNIEJĄCE
ODSUNIĘCIE
W=0.53, N=2.24, Wb=0.42, Wk=0.00, H=3.39, Pn=2.36, Pw=0.00
km 10448.10
P.O. 72.50
W=0.00, N=6.19, Wb=0.72, Wk=0.00, H=7.07, Pn=6.03, Pw=0.00
km 10586.30
P.O. 73.40
W=0.00, N=7.59, Wb=0.60, Wk=0.00, H=8.19, Pn=7.19, Pw=0.00
km 10559.67
P.O. 76.40
W=0.00, N=5.29, Wb=0.24, Wk=0.79, H=6.35, Pn=5.11, Pw=0.00
km 10533.88
P.O. 70.50
W=0.00, N=7.62, Wb=0.22, Wk=0.96, H=8.55, Pn=7.20, Pw=0.00
km 10638.17
P.O. 71.90
W=0.00, N=5.54, Wb=0.63, Wk=0.00, H=6.62, Pn=5.20, Pw=0.00
km 10613.36
P.O. 70.50
W=0.00, N=3.49, Wb=0.85, Wk=0.00, H=5.27, Pn=3.60, Pw=0.00
km 10717.70
P.O. 70.20
W=0.00, N=2.94, Wb=0.31, Wk=0.00, H=4.88, Pn=3.18, Pw=0.00
km 10691.68
P.O. 70.20
W=0.00, N=9.27, Wb=0.22, Wk=0.58, H=9.69, Pn=8.20, Pw=0.00
km 10665.11
P.O. 71.40
W=0.00, N=2.87, Wb=0.39, Wk=0.00, H=4.49, Pn=2.85, Pw=0.00
km 10799.21
P.O. 71.70
W=0.62, N=1.21, Wb=0.20, Wk=0.00, H=2.36, Pn=1.28, Pw=0.00
km 10770.46
P.O. 70.50
W=0.00, N=3.83, Wb=0.31, Wk=0.00, H=5.89, Pn=4.51, Pw=0.00
km 10743.91
-8.0%
-2.0%
1 in 1.5

ELBI Pracownia Projektowa

PRACOWNIA PROJEKTOWA E L B I

75-800 KOSZALIN, UL. 1-go MAJA 12/20

Temat opracowania:	*Przebudowa drogi powiatowej nr 1177G Głobino-Warblewo-Dobieszewo -Gogolewko-granica powiatu zad. nr 5*		
Inwestor:	*Zarząd Dróg Powiatowych w Słupsku, ul. Słoneczna 16e, 76-200 Słupsk.*		
Branża: *Drogowa*	Tytuł rysunku: *PRZEKROJE POPRZECZNE*		
Stanowisko:	**Imię i nazwisko:**	**Nr uprawnień:**	**Podpis:**
Projektował:	*mgr inż. Adam Bińczyk*	*ZAP/0055/POOD/06*	
Opracował:	*mgr inż. Adam Bińczyk*	*ZAP/0055/POOD/06*	
Sprawdził:	*mgr inż. Angelika Elas-Bińczyk*	*ZAP/0056/POOD/06*	

Skala: **1:100:100**

Data: **7.2013r.**

Nr rys. **6.24**

RYSUNEK NR 6.24

ARKUSZ NR 24/59

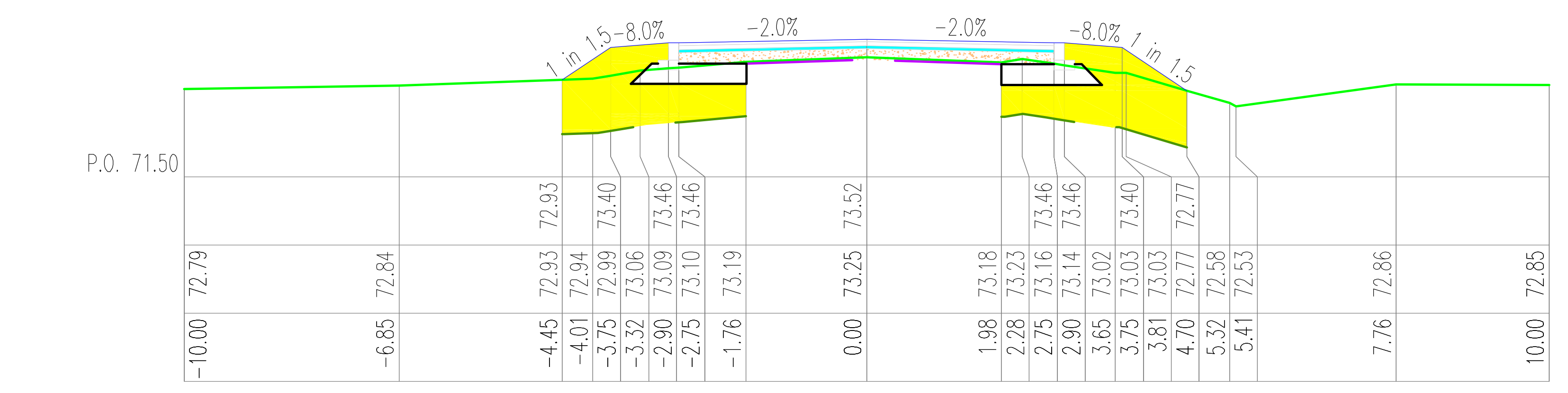
P.O. 71.50
RZĘDNE PROJEKTOWANE
RZĘDNE ISTNIEJĄCE
ODSUNIĘCIE

W=0.00, N=4.44, Wb=0.22, Wk=0.96, H=5.49, Pn=3.69, Pw=0.00
km 10880.79

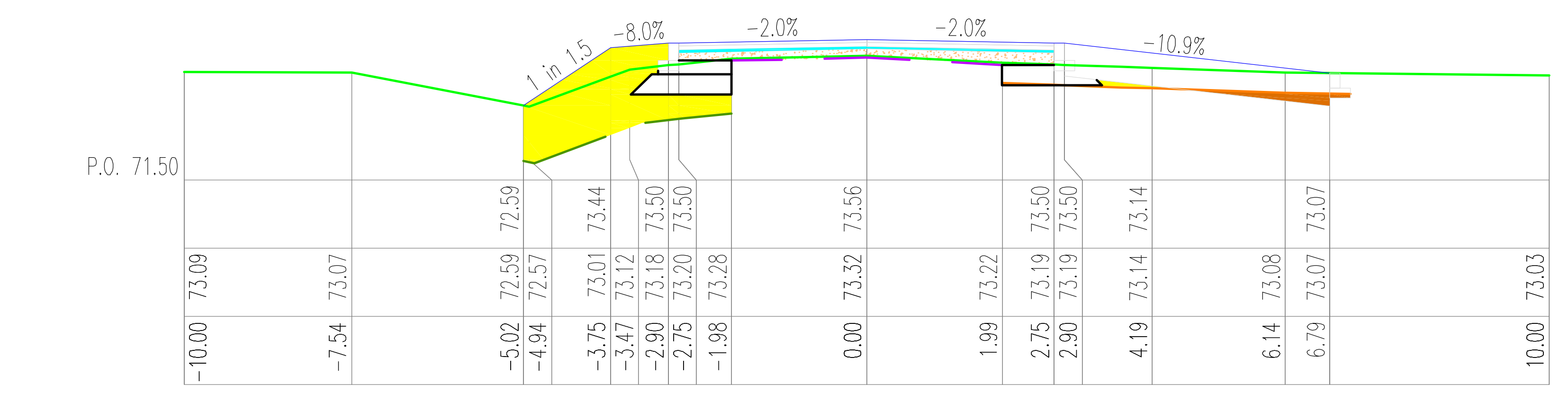

W=0.22, N=2.58, Wb=0.22, Wk=0.81, H=3.16, Pn=2.38, Pw=0.00
km 10855.64

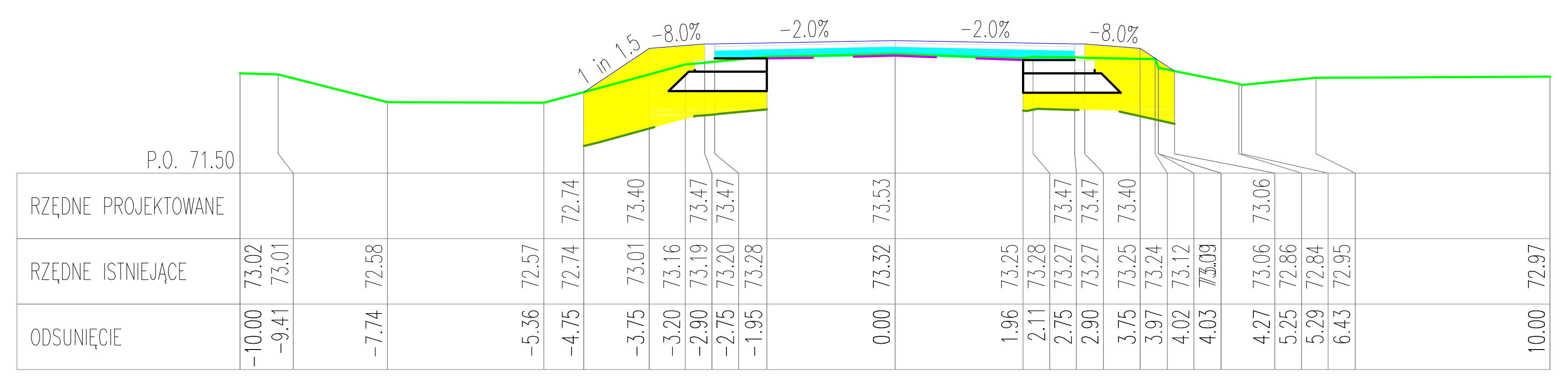
P.O. 71.50
RZĘDNE PROJEKTOWANE
RZĘDNE ISTNIEJĄCE
ODSUNIĘCIE

W=0.00, N=3.57, Wb=0.78, Wk=0.00, H=5.20, Pn=3.53, Pw=0.00
km 10825.44

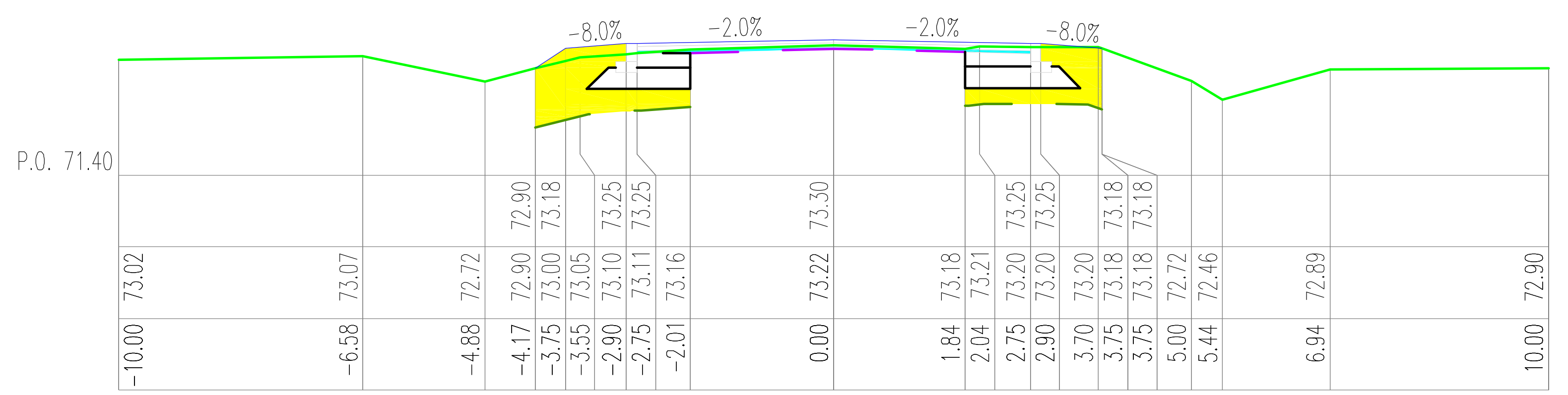

W=0.00, N=2.13, Wb=0.20, Wk=0.00, H=4.11, Pn=2.21, Pw=0.00
km 10963.69

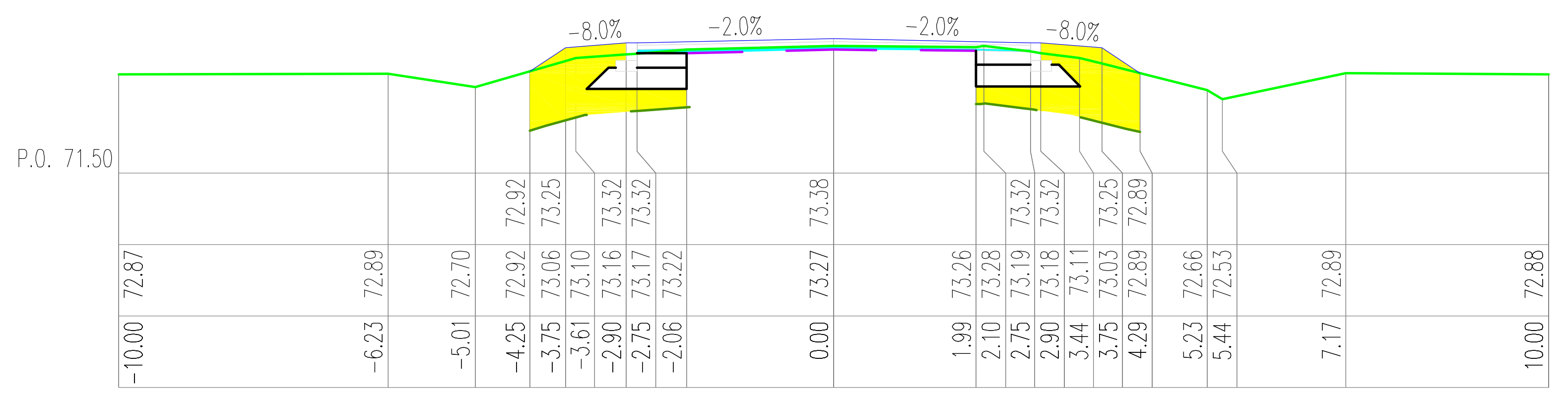

W=0.00, N=2.86, Wb=0.26, Wk=0.00, H=4.60, Pn=2.95, Pw=0.00
km 10935.55

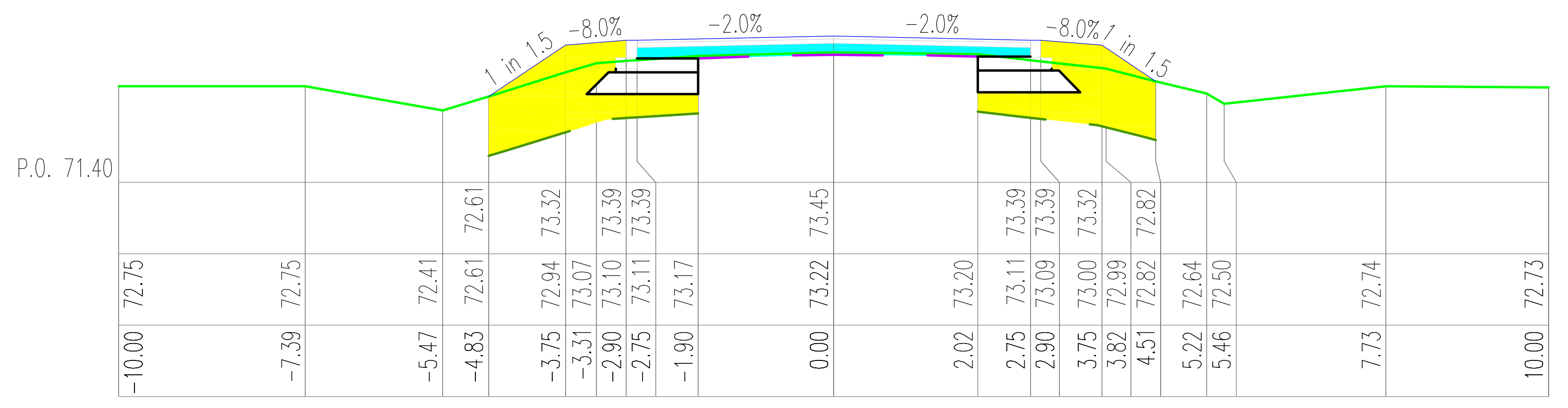

W=0.00, N=4.07, Wb=0.85, Wk=0.00, H=5.54, Pn=3.92, Pw=0.00
km 10908.26

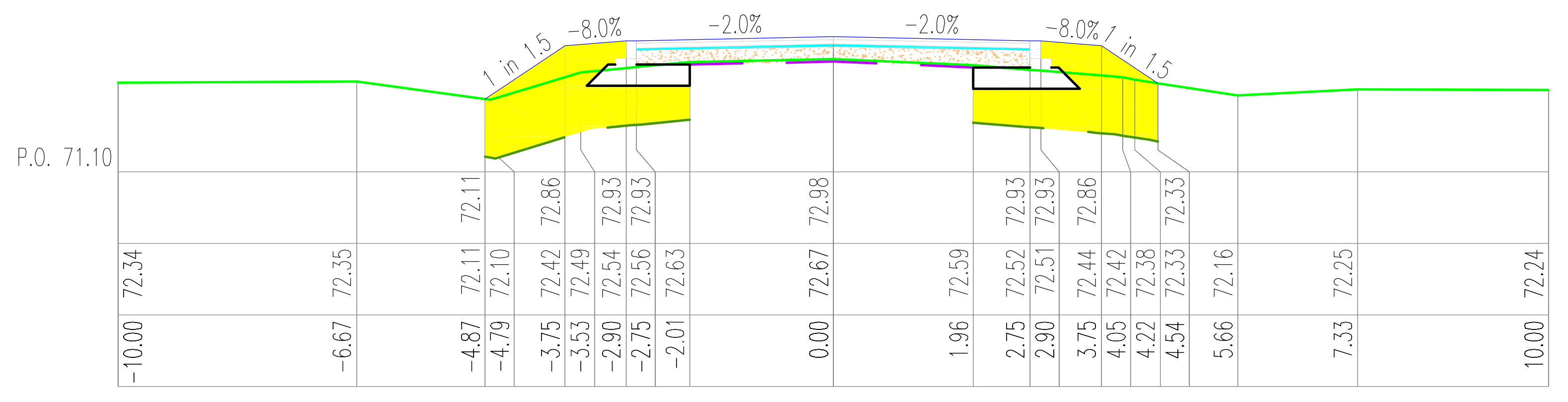

W=0.00, N=4.73, Wb=0.22, Wk=1.19, H=5.53, Pn=4.00, Pw=0.00
km 11039.79

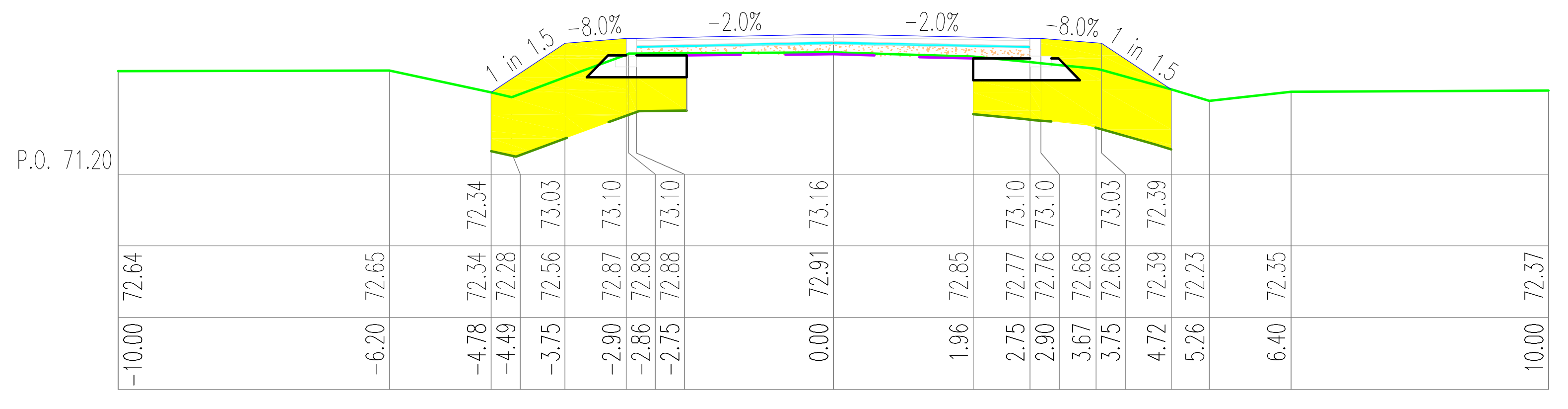

W=0.00, N=4.84, Wb=0.22, Wk=0.75, H=5.67, Pn=4.12, Pw=0.00
km 11015.36

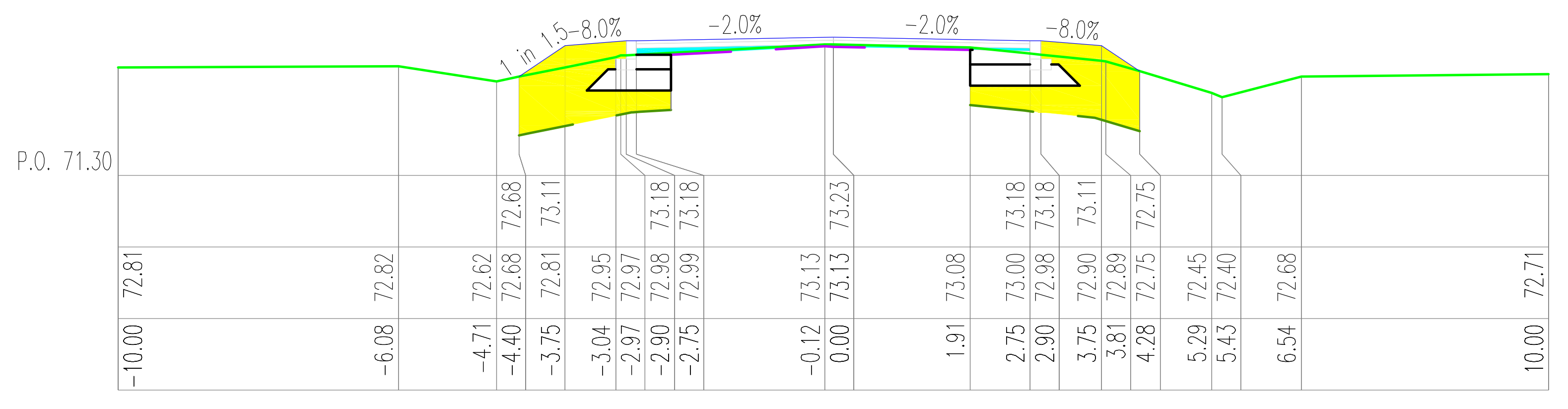

W=0.00, N=3.11, Wb=0.29, Wk=0.00, H=4.57, Pn=3.12, Pw=0.00
km 10990.40

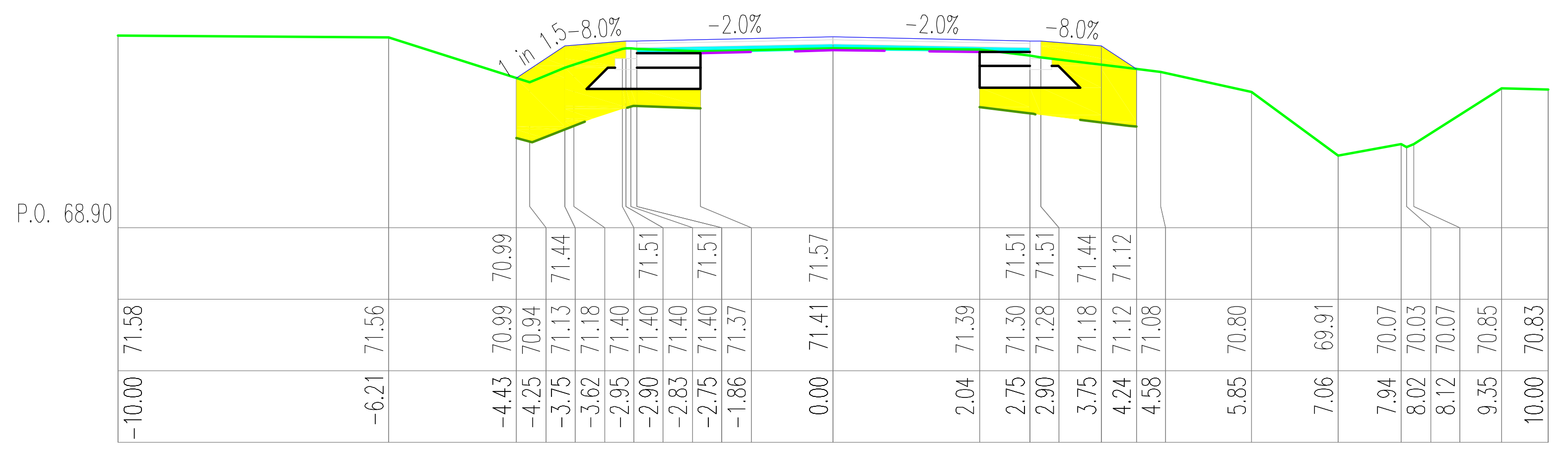

W=0.00, N=3.23, Wb=0.45, Wk=0.00, H=4.88, Pn=3.11, Pw=0.00
km 11119.60

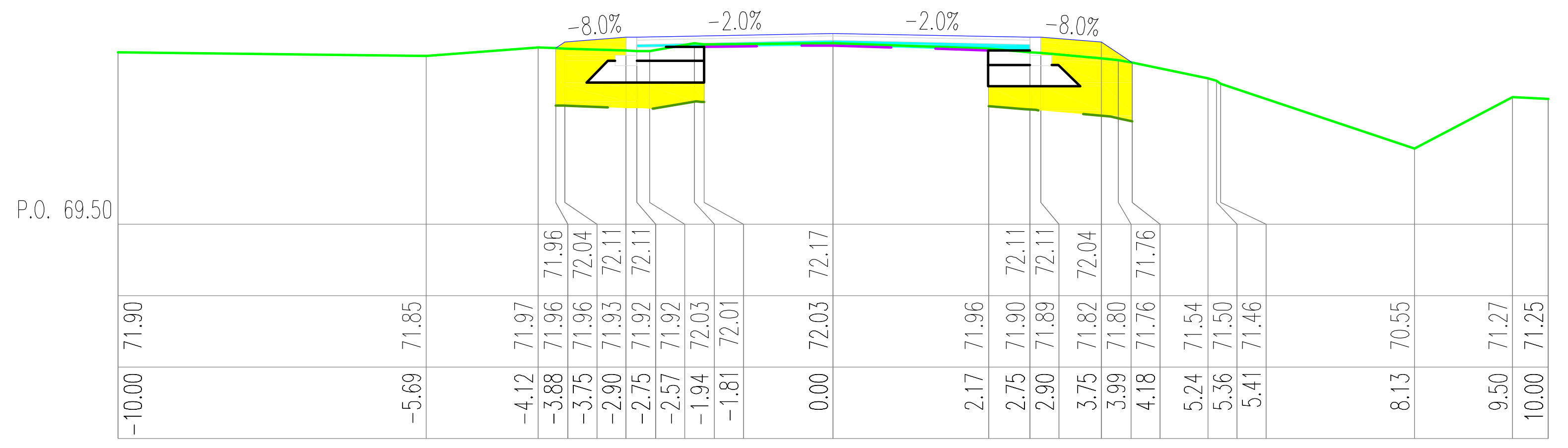

W=0.00, N=2.48, Wb=0.39, Wk=0.00, H=4.11, Pn=2.38, Pw=0.00
km 11093.76

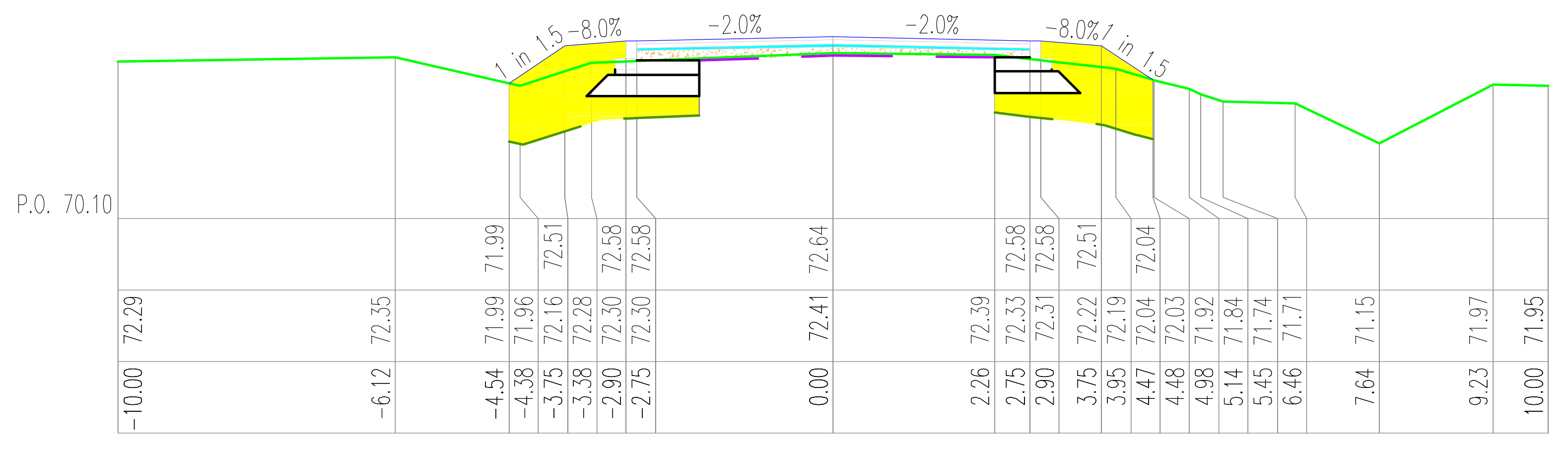

W=0.00, N=3.58, Wb=0.22, Wk=0.66, H=4.97, Pn=3.52, Pw=0.00
km 11067.60

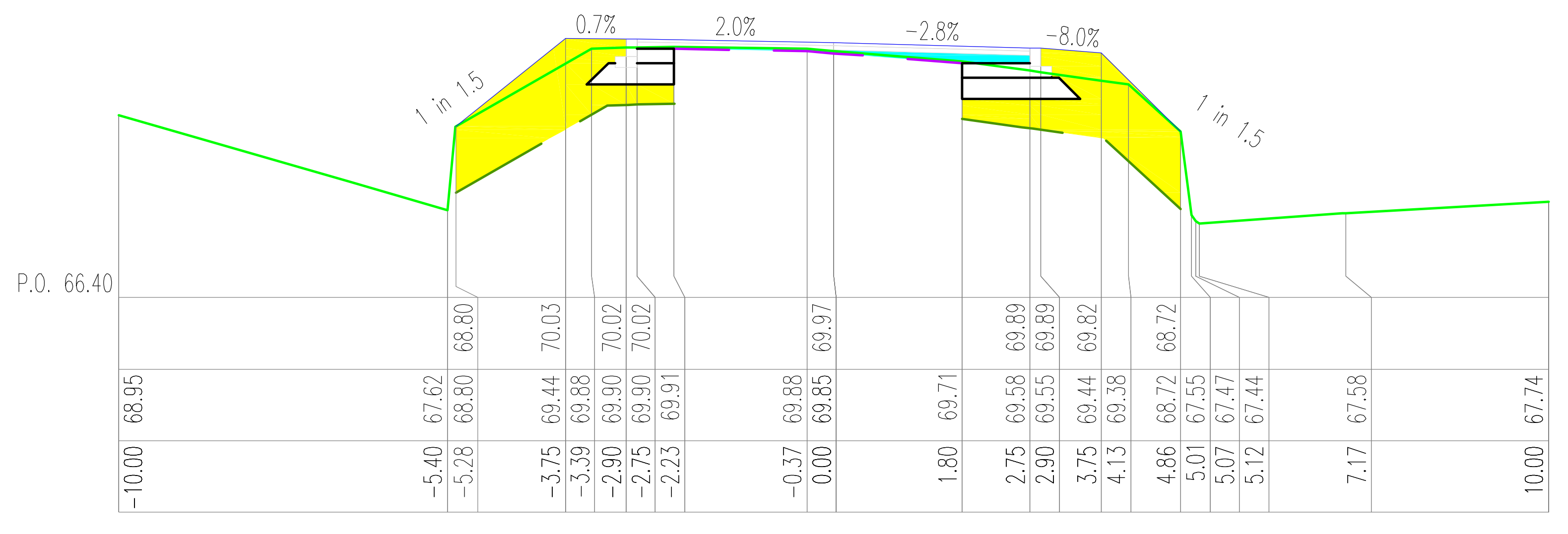

W=0.00, N=5.12, Wb=0.37, Wk=0.00, H=6.84, Pn=5.23, Pw=0.00
km 11200.55

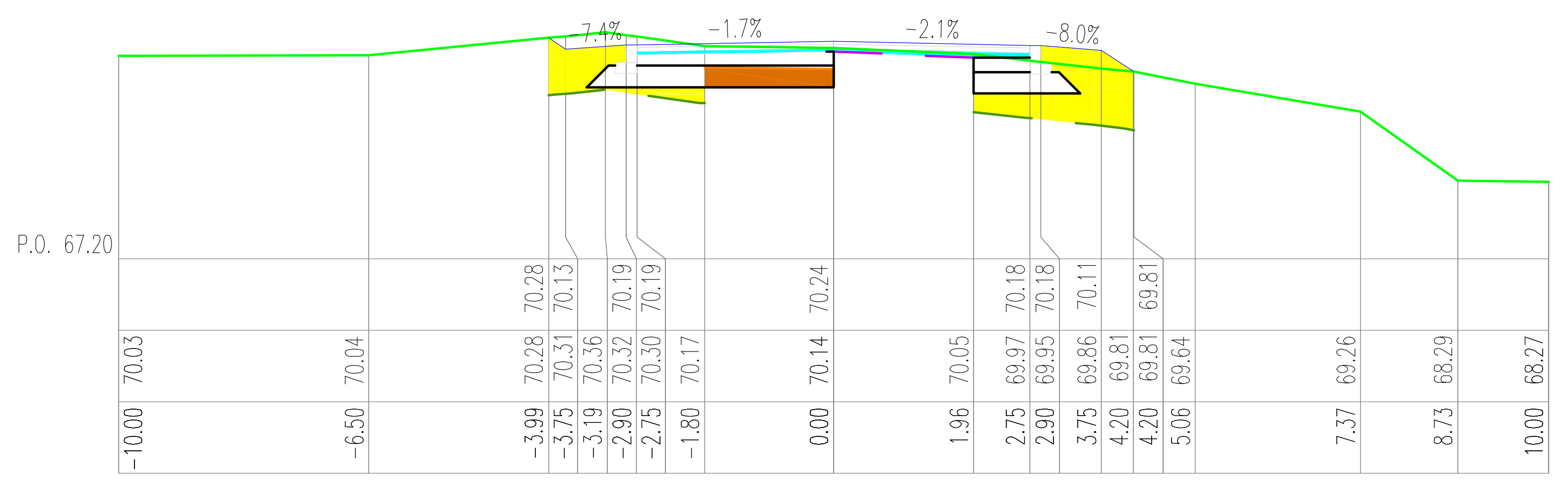

W=0.47, N=2.20, Wb=0.31, Wk=0.00, H=4.45, Pn=2.54, Pw=0.00
km 11171.23

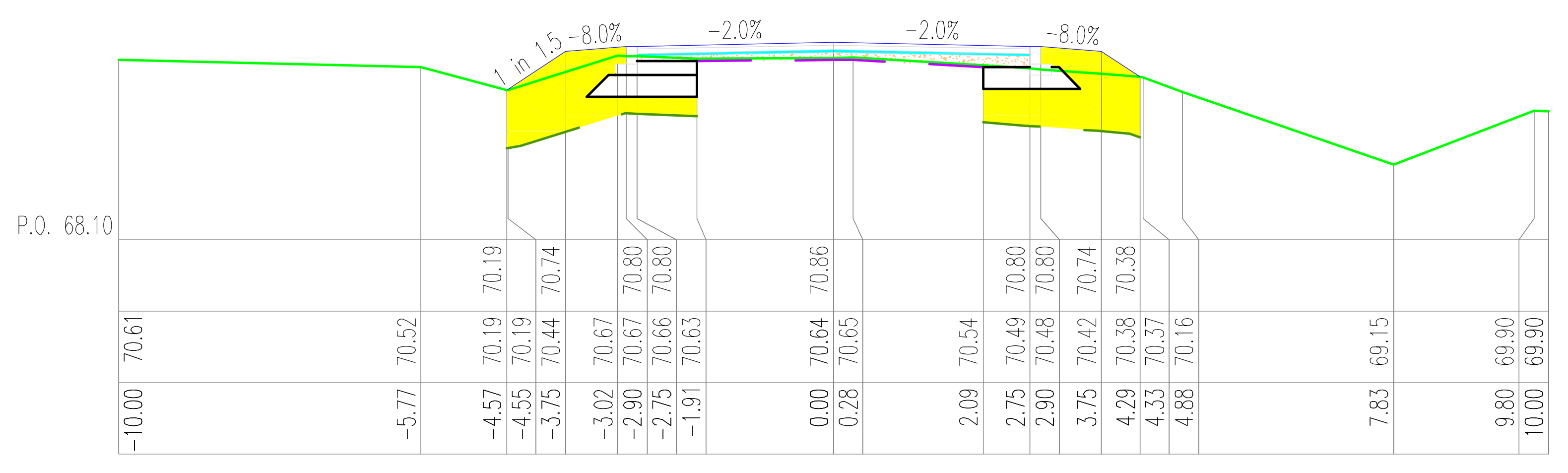

W=0.00, N=3.54, Wb=0.22, Wk=0.60, H=4.95, Pn=3.34, Pw=0.00
km 11146.53

ELBI Pracownia Projektowa

PRACOWNIA PROJEKTOWA ELBI
75-800 KOSZALIN, UL. 1-go MAJA 12/20

Temat opracowania:	*Przebudowa drogi powiatowej nr 1177G Głobino-Warblewo-Dobieszewo -Gogolewko-granica powiatu zad. nr 5*			
Inwestor:	*Zarząd Dróg Powiatowych w Słupsku, ul. Słoneczna 16e, 76-200 Słupsk.*			
Branża:	*Drogowa*	Tytuł rysunku: *PRZEKROJE POPRZECZNE*		
Stanowisko:	**Imię i nazwisko:**	**Nr uprawnień:**	**Podpis:**	Skala: **1:100:100**
Projektował:	*mgr inż. Adam Bińczyk*	*ZAP/0055/POOD/06*		Data: **7.2013r.**
Opracował:	*mgr inż. Adam Bińczyk*	*ZAP/0055/POOD/06*		Nr rys. **6.25**
Sprawdził:	*mgr inż. Angelika Elas-Bińczyk*	*ZAP/0056/POOD/06*		

RYSUNEK NR 6.25 *ARKUSZ NR 25/59*

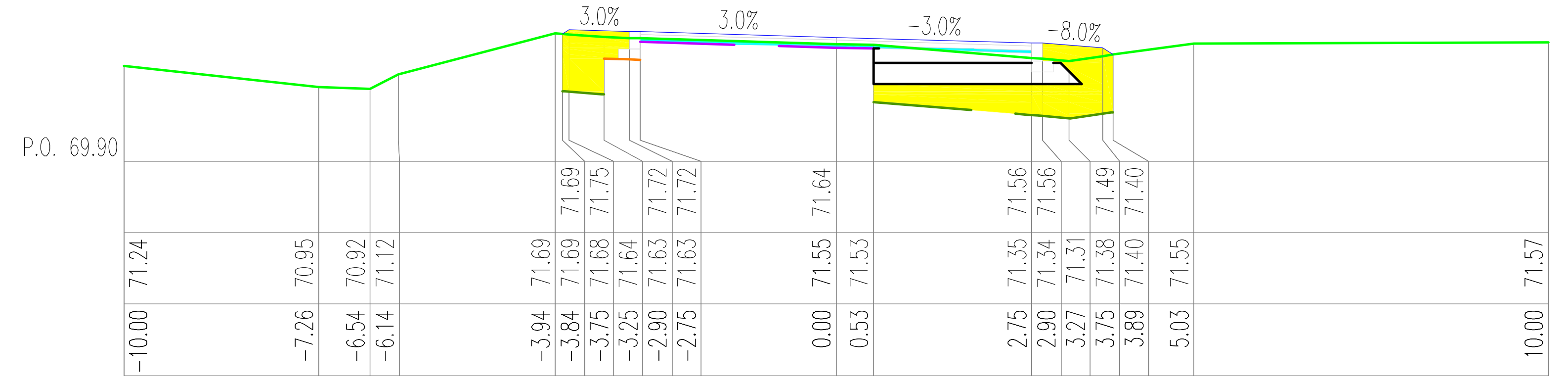
P.O. 69.90
3.0%
3.0%
-3.0%
-8.0%

W=0.00, N=2.30, Wb=0.23, Wk=0.00, H=3.97, Pn=1.98, Pw=0.00
km 11270.58

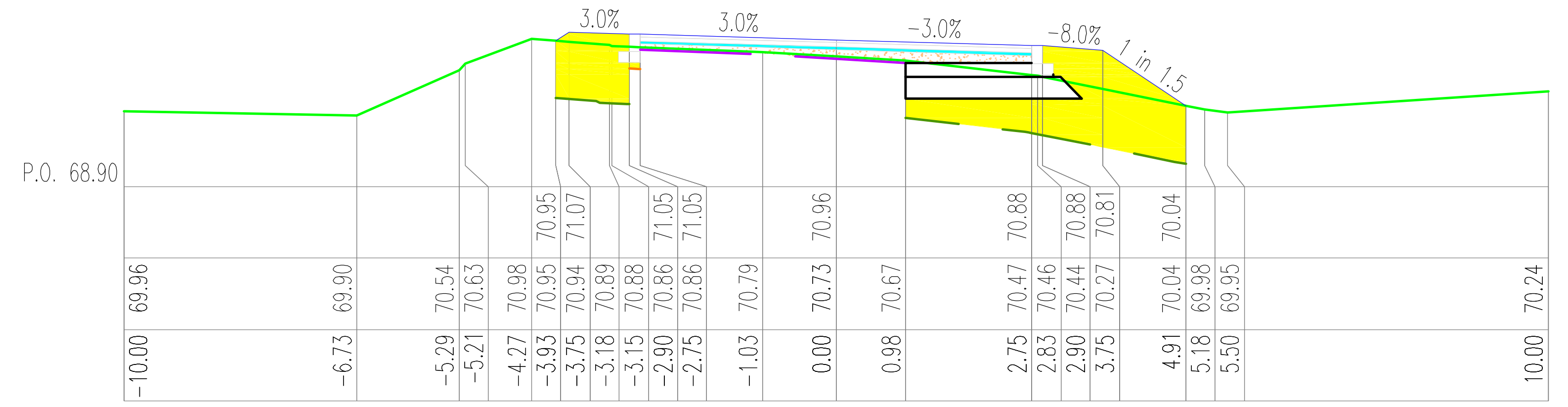
P.O. 68.90
3.0%
3.0%
-3.0%
-8.0%
1 in 1.5

W=0.00, N=3.93, Wb=0.22, Wk=0.62, H=5.02, Pn=3.32, Pw=0.00
km 11250.88

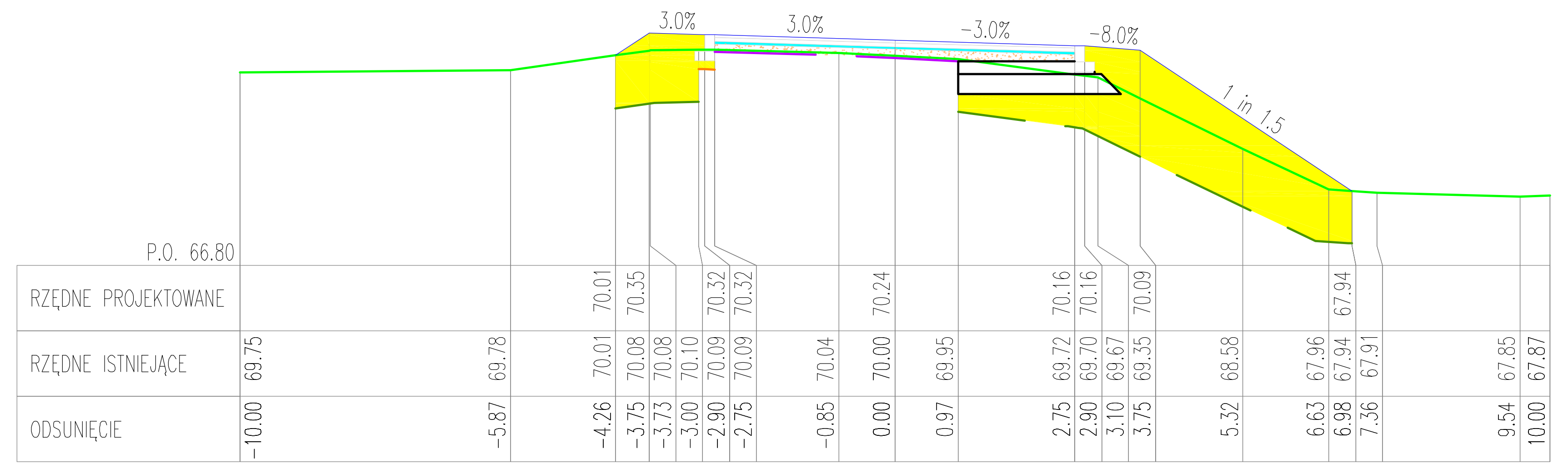
P.O. 66.80
RZĘDNE PROJEKTOWANE
RZĘDNE ISTNIEJĄCE
ODSUNIĘCIE
3.0%
3.0%
-3.0%
-8.0%
1 in 1.5

W=0.00, N=7.44, Wb=0.22, Wk=0.69, H=7.69, Pn=6.19, Pw=0.00
km 11225.76

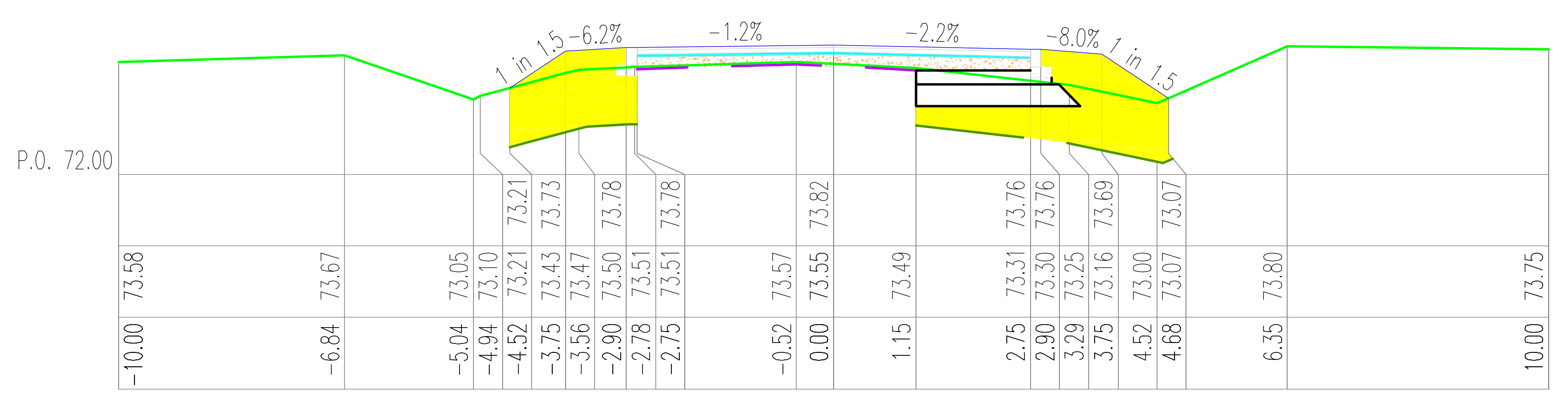
P.O. 72.00
-6.2%
-1.2%
-2.2%
-8.0%
1 in 1.5

W=0.00, N=4.42, Wb=0.22, Wk=0.88, H=5.46, Pn=3.75, Pw=0.00
km 11346.43

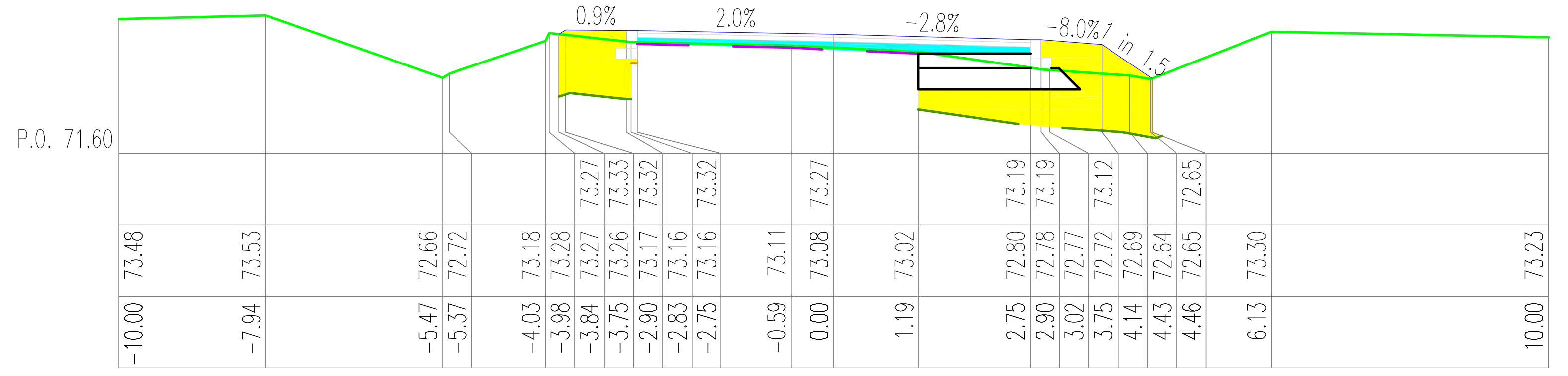
P.O. 71.60
0.9%
2.0%
-2.8%
-8.0%

W=0.00, N=3.17, Wb=0.61, Wk=0.00, H=4.46, Pn=2.66, Pw=0.00
km 11320.61

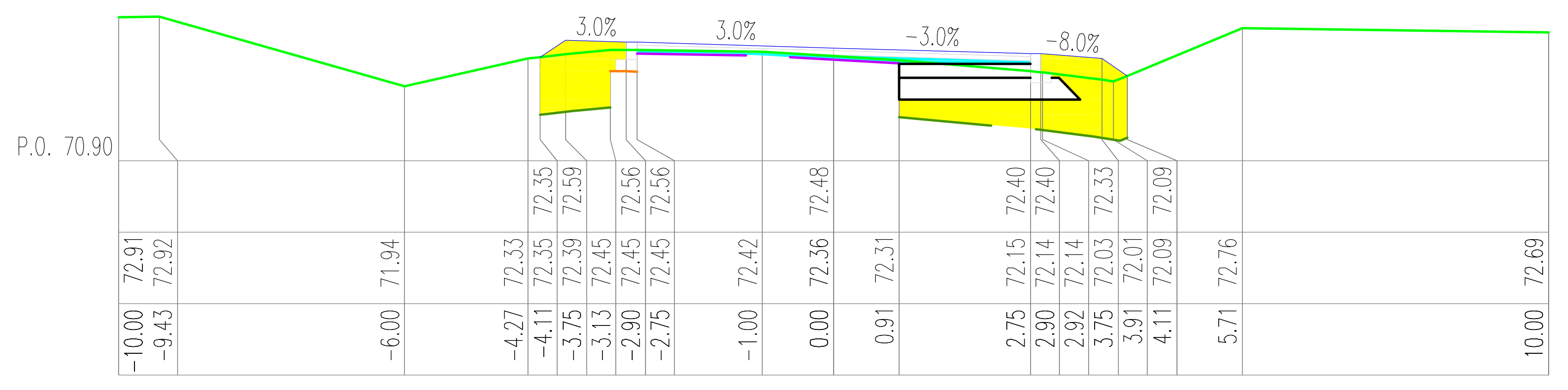
P.O. 70.90
3.0%
3.0%
-3.0%
-8.0%

W=0.00, N=2.81, Wb=0.32, Wk=0.00, H=4.20, Pn=2.56, Pw=0.00
km 11294.97

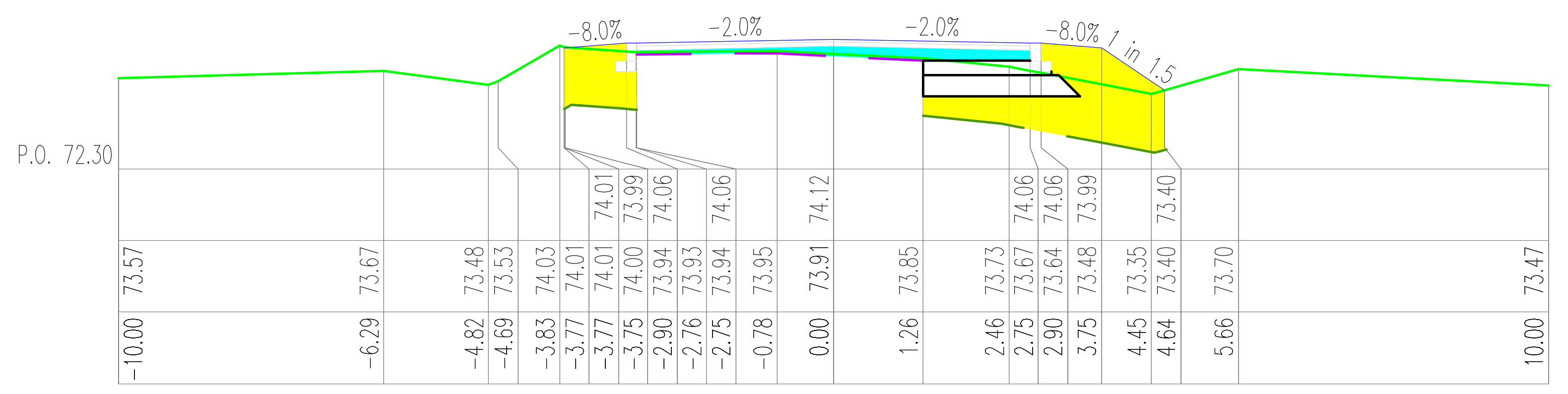
P.O. 72.30
-8.0%
-2.0%
-2.0%
-8.0%
1 in 1.5

W=0.00, N=3.32, Wb=0.66, Wk=0.00, H=4.49, Pn=2.79, Pw=0.00
km 11430.44

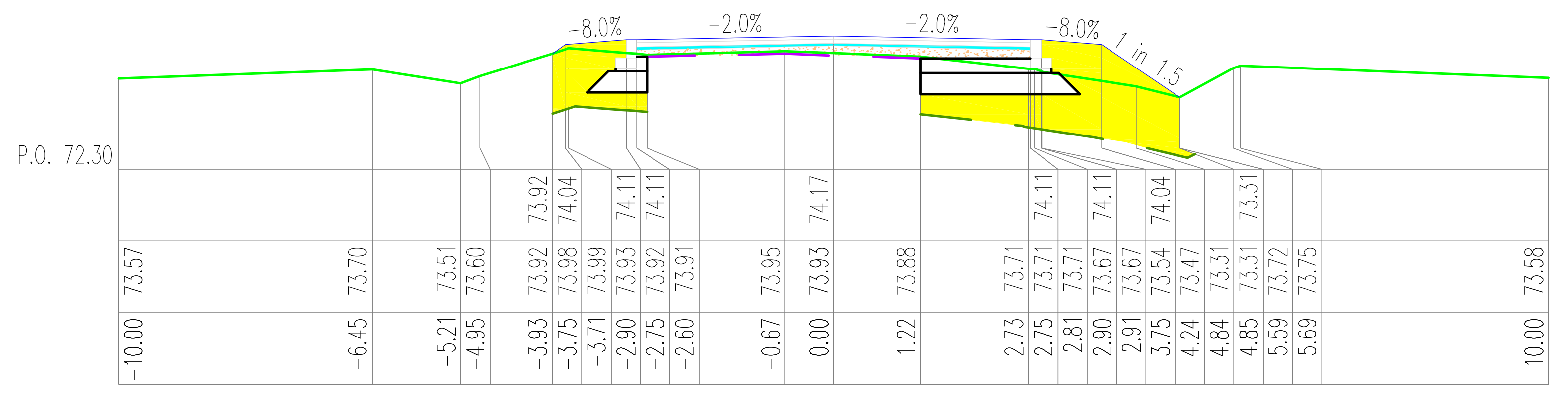
P.O. 72.30
-8.0%
-2.0%
-2.0%
-8.0%
1 in 1.5

W=0.00, N=3.61, Wb=0.22, Wk=0.66, H=5.25, Pn=3.24, Pw=0.00
km 11403.99

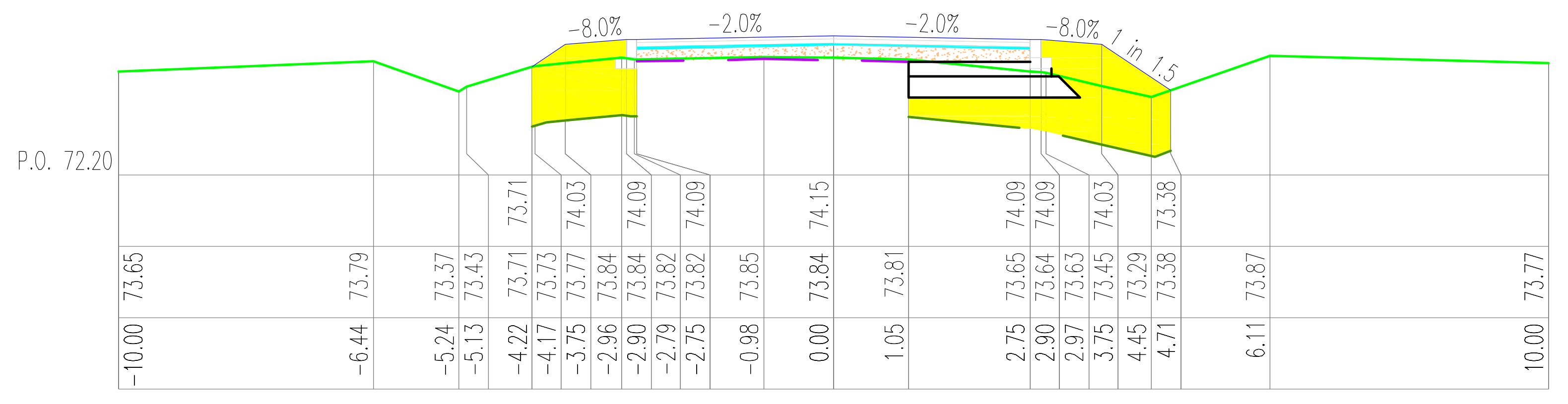
P.O. 72.20
-8.0%
-2.0%
-2.0%
-8.0%
1 in 1.5

W=0.00, N=4.19, Wb=0.22, Wk=1.00, H=5.21, Pn=3.42, Pw=0.00
km 11376.88

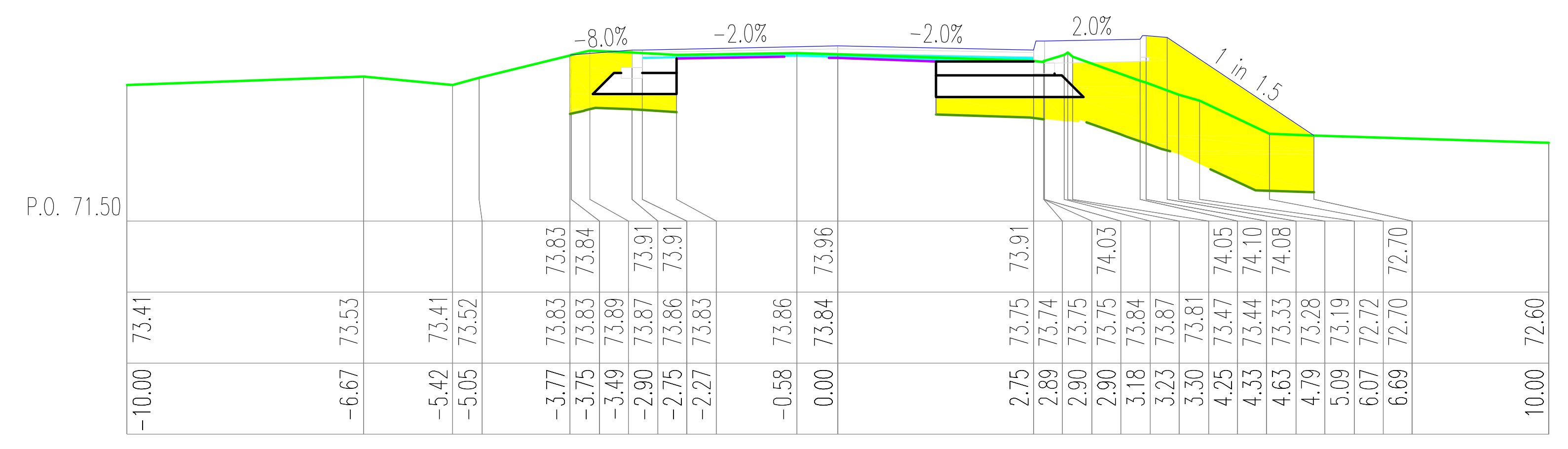
P.O. 71.50
-8.0%
-2.0%
-2.0%
2.0%
1 in 1.5

W=0.00, N=5.37, Wb=0.32, Wk=0.00, H=7.05, Pn=3.65, Pw=0.00
km 11514.26

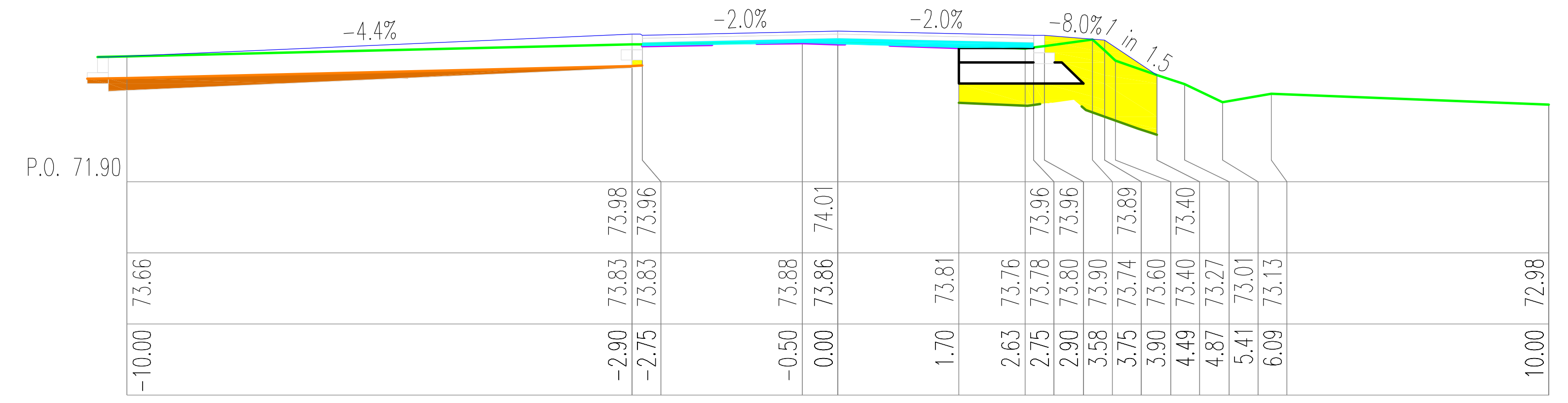
P.O. 71.90
-4.4%
-2.0%
-2.0%
-8.0%
1 in 1.5

W=0.79, N=1.75, Wb=0.40, Wk=0.00, H=2.91, Pn=1.74, Pw=0.00
km 11487.95

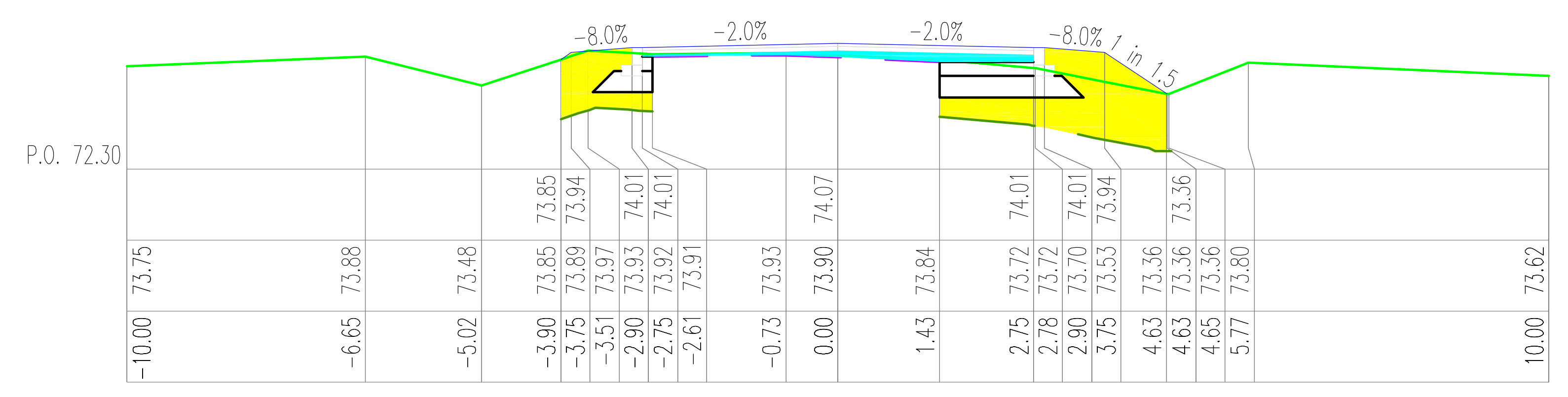
P.O. 72.30
-8.0%
-2.0%
-2.0%
-8.0%
1 in 1.5

W=0.00, N=3.05, Wb=0.44, Wk=0.00, H=4.62, Pn=2.94, Pw=0.00
km 11457.42

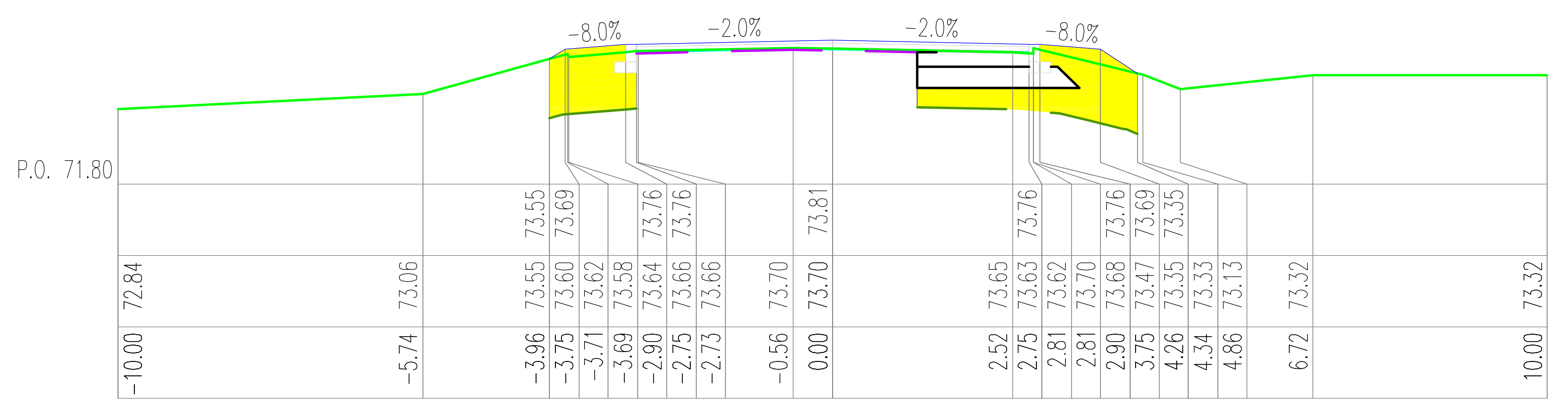
P.O. 71.80
-8.0%
-2.0%
-2.0%
-8.0%

W=0.00, N=2.70, Wb=0.20, Wk=0.00, H=4.34, Pn=2.58, Pw=0.00
km 11594.82

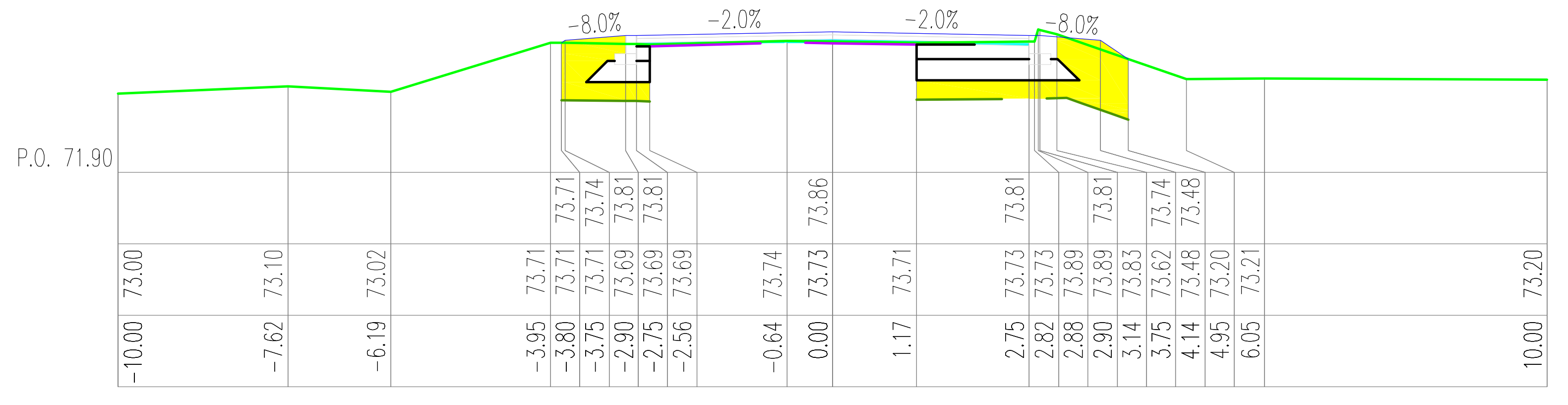
P.O. 71.90
-8.0%
-2.0%
-2.0%
-8.0%

W=0.00, N=2.10, Wb=0.27, Wk=0.00, H=4.26, Pn=2.23, Pw=0.00
km 11567.72

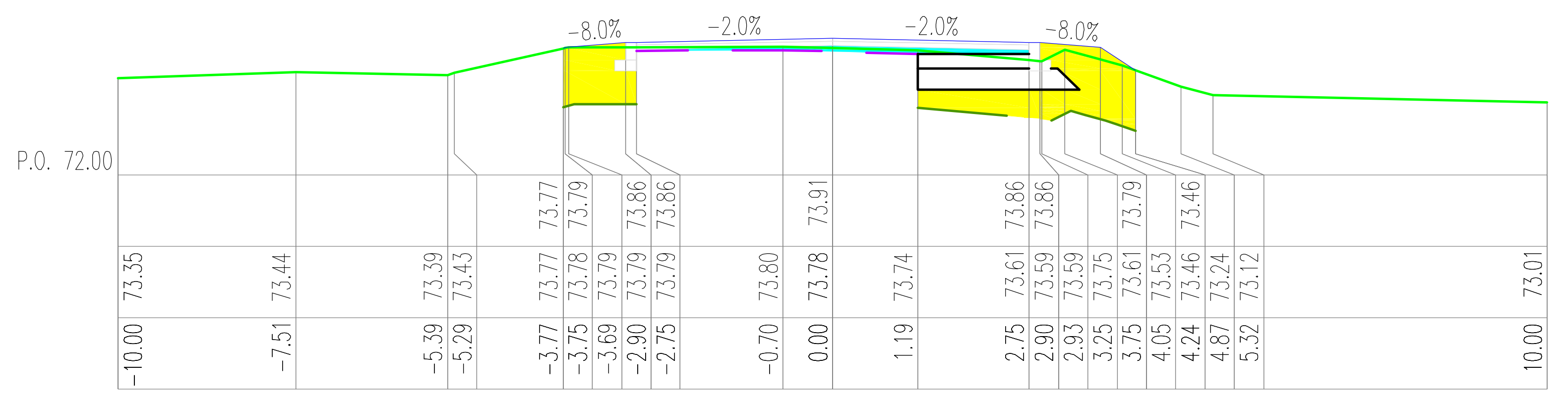
P.O. 72.00
-8.0%
-2.0%
-2.0%
-8.0%

W=0.00, N=2.50, Wb=0.35, Wk=0.00, H=4.16, Pn=2.32, Pw=0.00
km 11541.02

ELBI
Pracownia Projektowa

PRACOWNIA PROJEKTOWA ELBI

75-800 KOSZALIN, UL. 1-go MAJA 12/20

Temat opracowania: *Przebudowa drogi powiatowej nr 1177G Głobino-Warblewo-Dobieszewo -Gogolewko-granica powiatu zad. nr 5*

Inwestor: *Zarząd Dróg Powiatowych w Słupsku, ul. Słoneczna 16e, 76-200 Słupsk.*

Branża: *Drogowa*

Tytuł rysunku: *PRZEKROJE POPRZECZNE*

Stanowisko:	Imię i nazwisko:	Nr uprawnień:	Podpis:	Skala: **1:100:100**
Projektował:	*mgr inż. Adam Bińczyk*	*ZAP/0055/POOD/06*		Data: **7.2013r.**
Opracował:	*mgr inż. Adam Bińczyk*	*ZAP/0055/POOD/06*		Nr rys. **6.26**
Sprawdził:	*mgr inż. Angelika Elas-Bińczyk*	*ZAP/0056/POOD/06*		

RYSUNEK NR 6.26

ARKUSZ NR 26/59

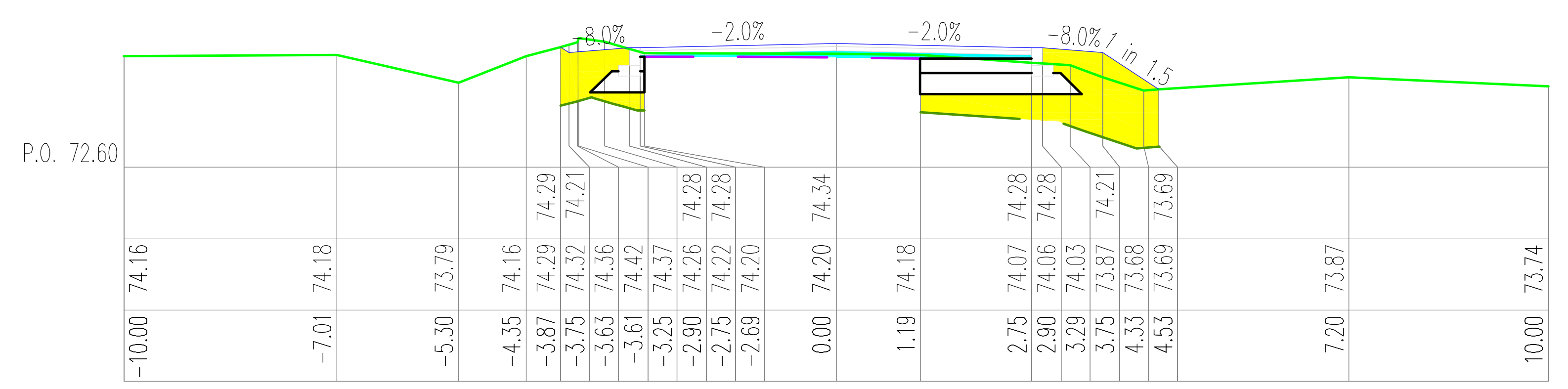
P.O. 72,60
-8,0%
-2,0%
-2,0%
-8,0%

W=0.00, N=2.75, Wb=0.38, Wk=0.00, H=4.64, Pn=2.79, Pw=0.00
km 11673.33

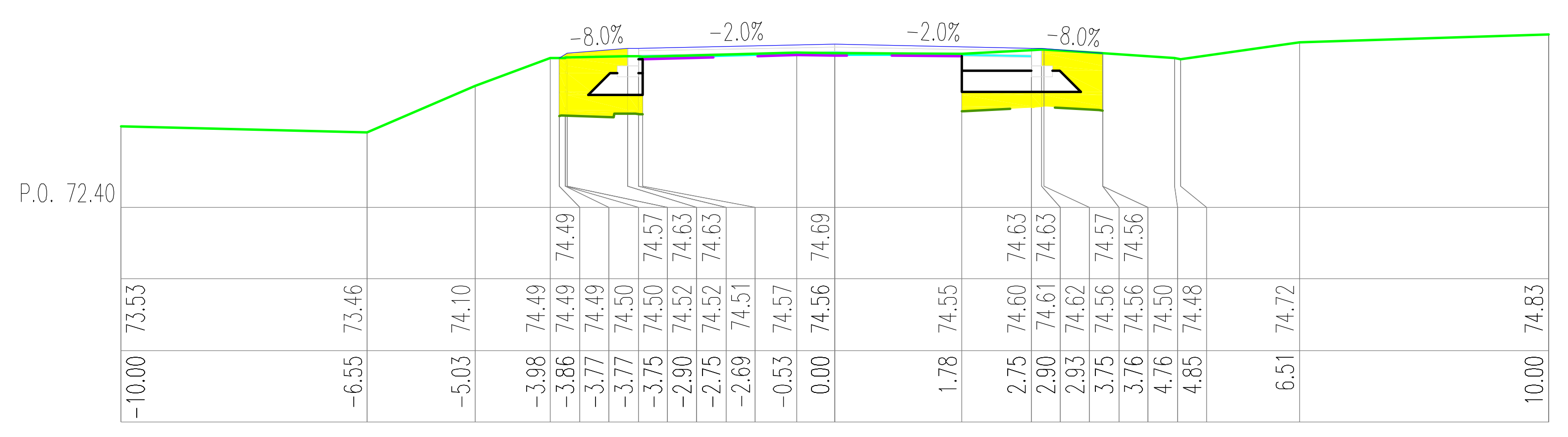
P.O. 72,40
-8,0%
-2,0%
-2,0%
-8,0%

W=0.00, N=1.62, Wb=0.24, Wk=0.00, H=3.19, Pn=1.84, Pw=0.00
km 11752.03

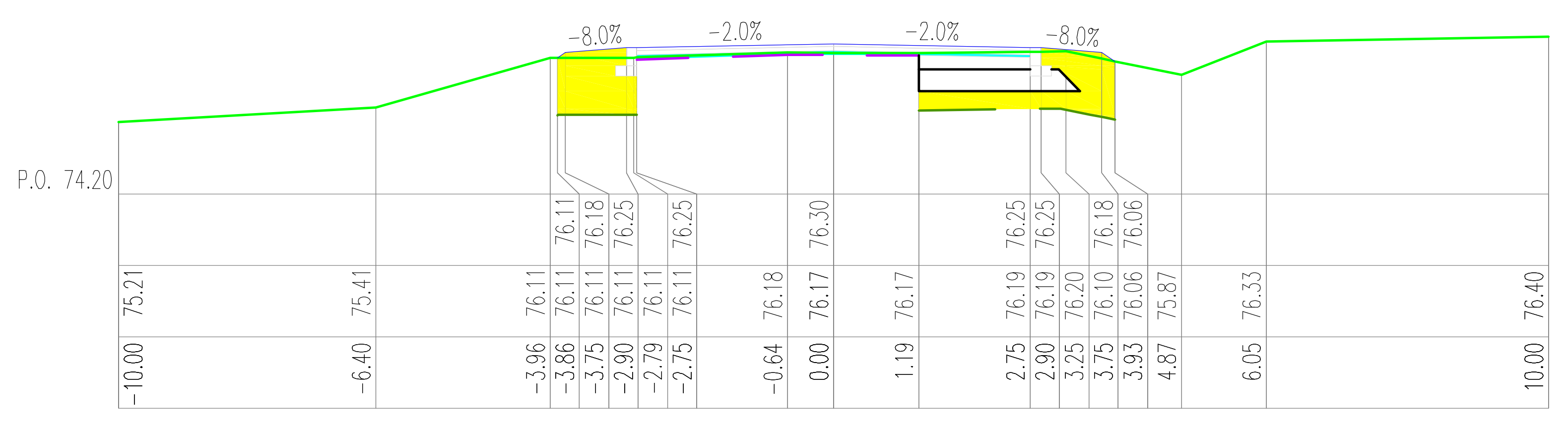
P.O. 74,20
-8,0%
-2,0%
-2,0%
-8,0%

W=0.00, N=2.13, Wb=0.27, Wk=0.00, H=3.87, Pn=2.06, Pw=0.00
km 11833.69

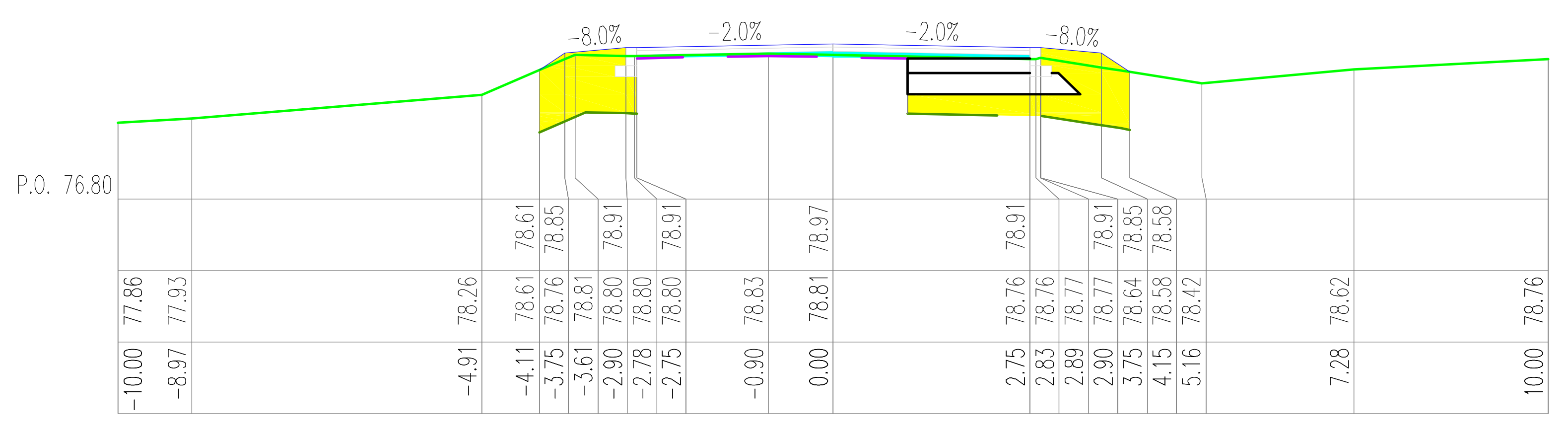
P.O. 76,80
-8,0%
-2,0%
-2,0%
-8,0%

W=0.00, N=2.74, Wb=0.36, Wk=0.00, H=4.54, Pn=2.62, Pw=0.00
km 11912.01

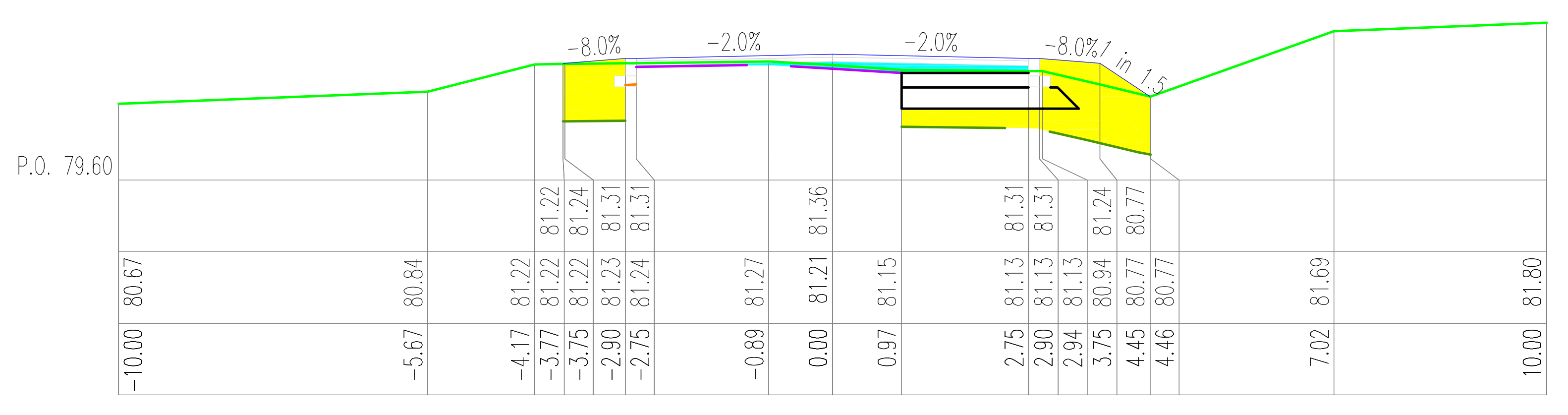
P.O. 79,60
-8,0%
-2,0%
-2,0%
-8,0%

W=0.00, N=2.75, Wb=0.45, Wk=0.00, H=4.40, Pn=2.57, Pw=0.00
km 11988.53

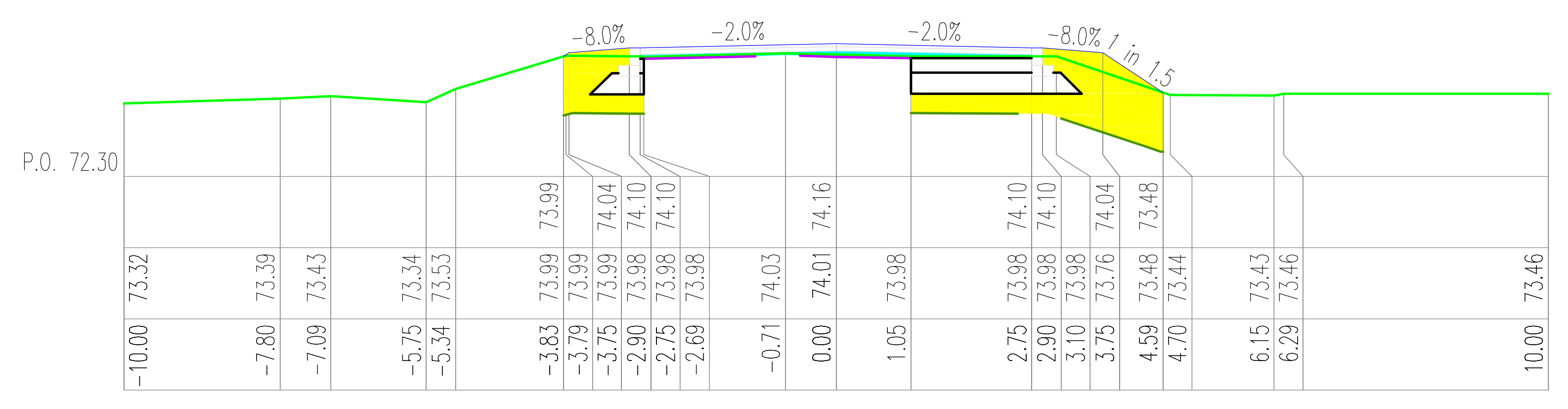
P.O. 72,30
-8,0%
-2,0%
-2,0%
-8,0%

W=0.00, N=2.79, Wb=0.36, Wk=0.00, H=4.76, Pn=2.80, Pw=0.00
km 11647.00

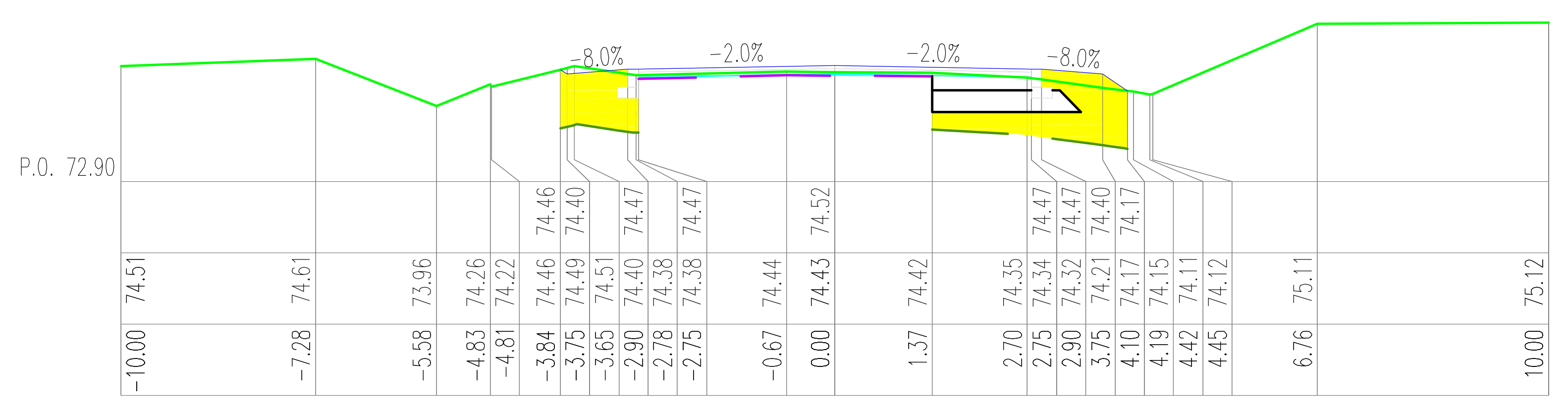
P.O. 72,90
-8,0%
-2,0%
-2,0%
-8,0%

W=0.00, N=2.26, Wb=0.16, Wk=0.00, H=3.86, Pn=2.25, Pw=0.00
km 11725.42

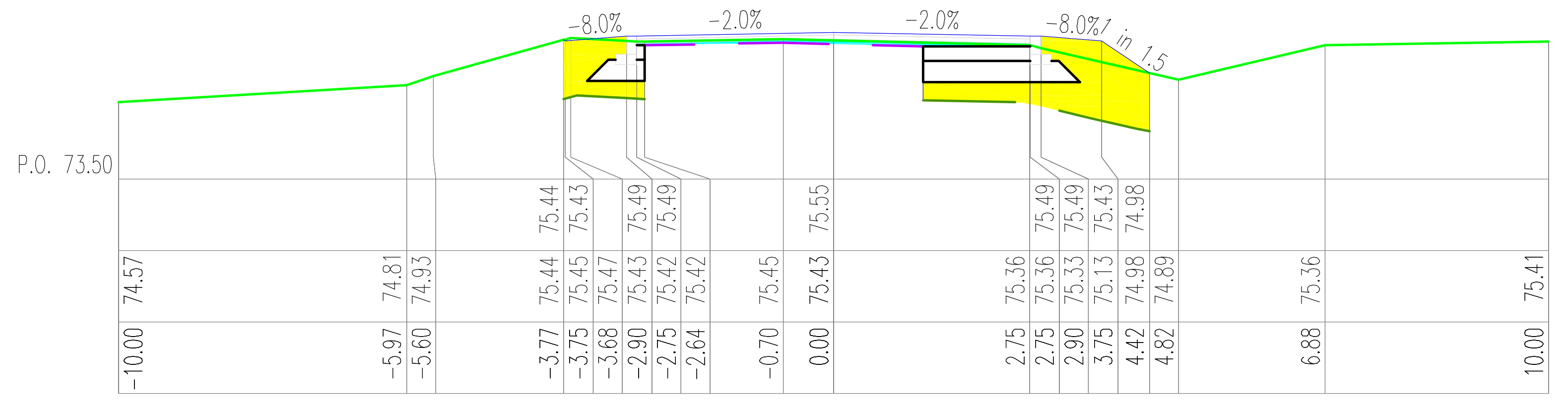
P.O. 73,50
-8,0%
-2,0%
-2,0%
-8,0%

W=0.00, N=2.50, Wb=0.27, Wk=0.00, H=4.35, Pn=2.53, Pw=0.00
km 11805.16

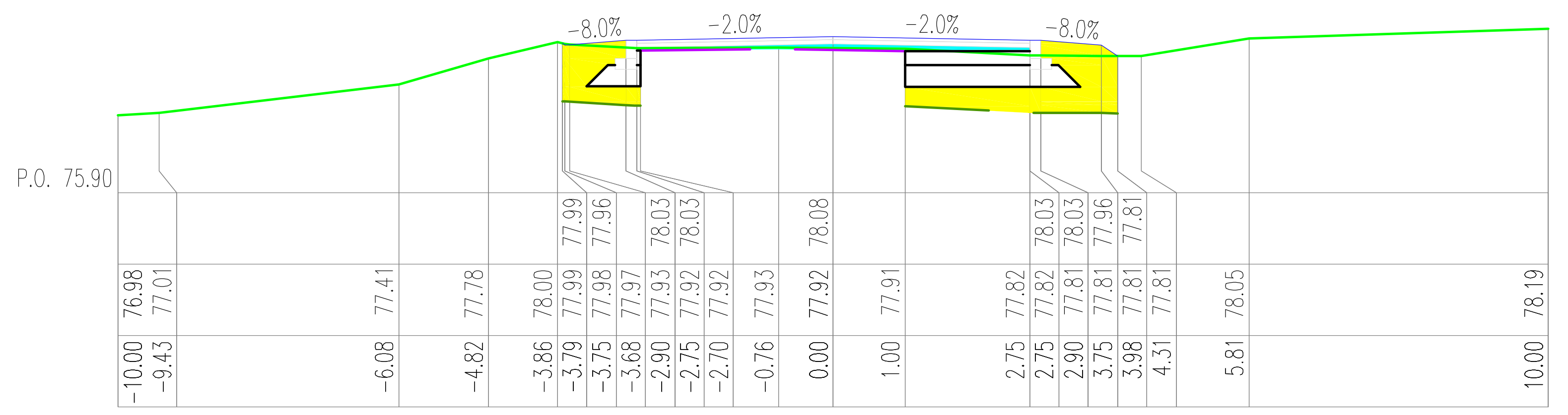
P.O. 75,90
-8,0%
-2,0%
-2,0%
-8,0%

W=0.00, N=2.18, Wb=0.36, Wk=0.00, H=4.07, Pn=2.02, Pw=0.00
km 11886.35

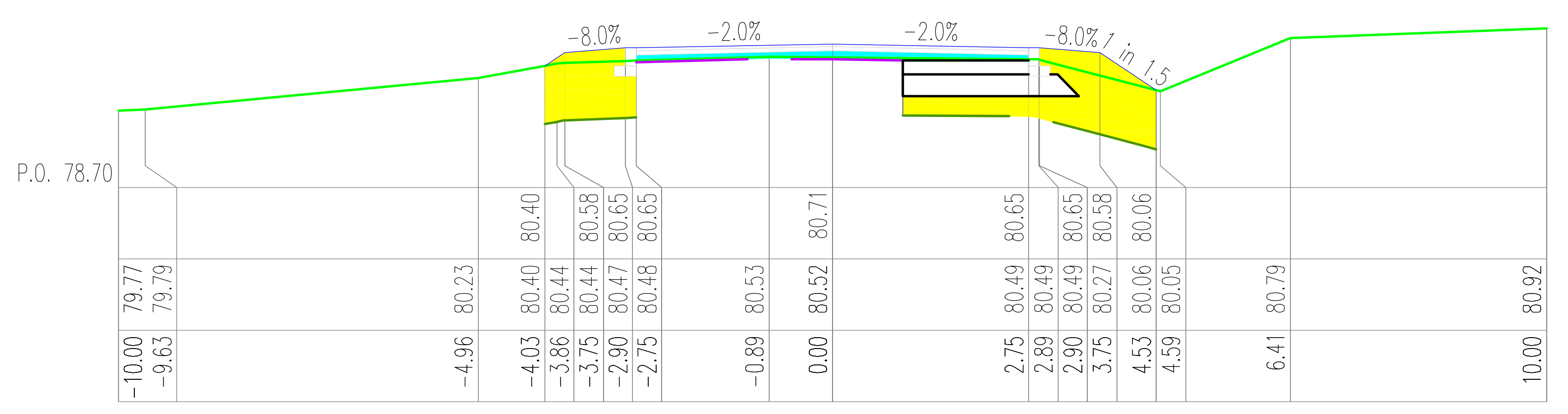
P.O. 78,70
-8,0%
-2,0%
-2,0%
-8,0%

W=0.00, N=3.21, Wb=0.55, Wk=0.00, H=4.89, Pn=2.99, Pw=0.00
km 11963.36

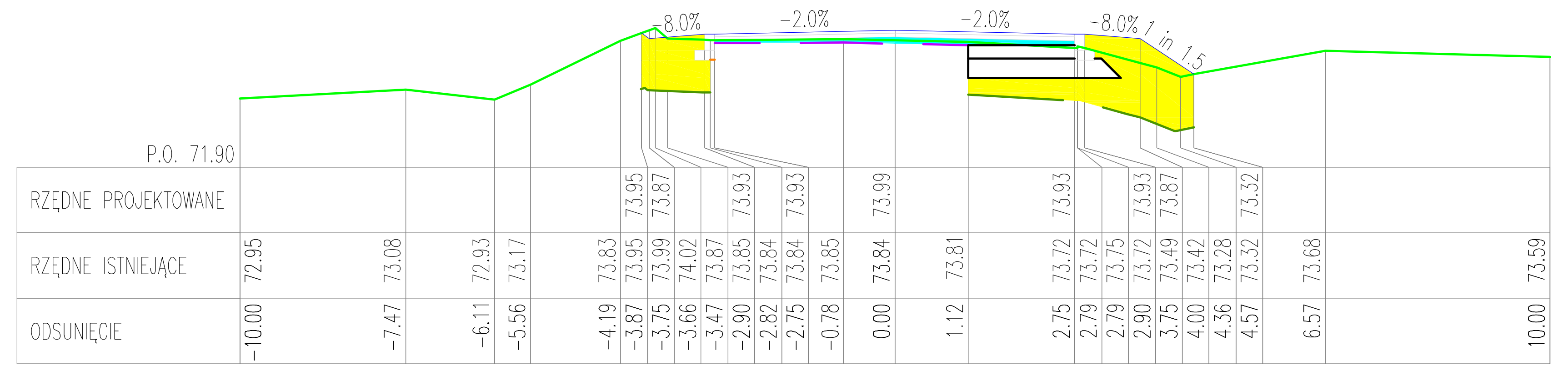
P.O. 71,90
RZĘDNE PROJEKTOWANE
RZĘDNE ISTNIEJĄCE
ODSUNIĘCIE
-8,0%
-2,0%
-2,0%
-8,0%

W=0.00, N=3.06, Wb=0.44, Wk=0.00, H=4.61, Pn=2.84, Pw=0.00
km 11621.40

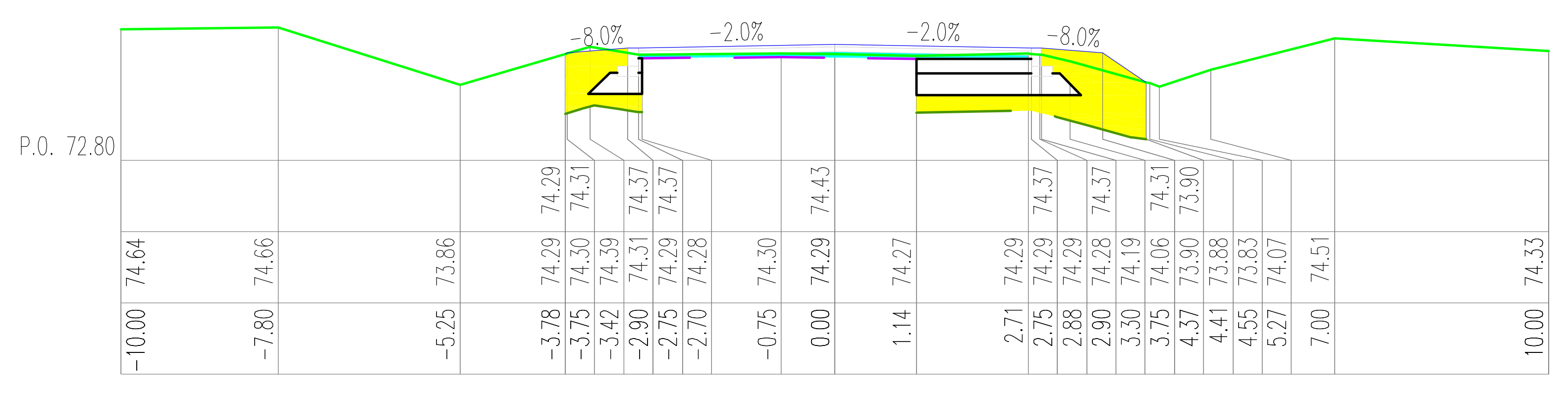
P.O. 72,80
-8,0%
-2,0%
-2,0%
-8,0%

W=0.00, N=2.33, Wb=0.38, Wk=0.00, H=4.37, Pn=2.47, Pw=0.00
km 11699.04

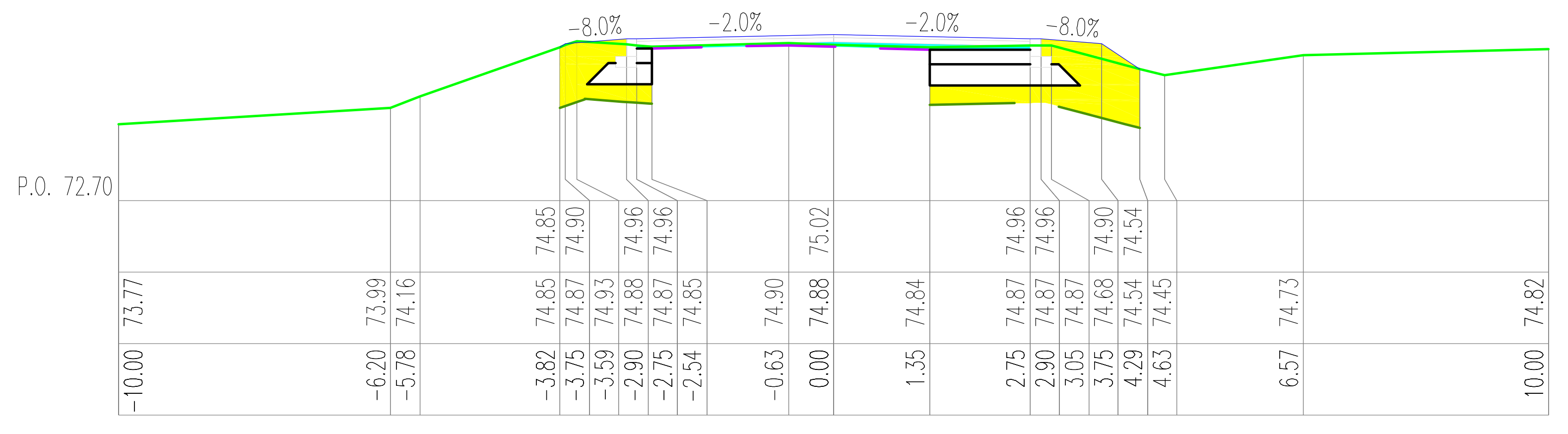
P.O. 72,70
-8,0%
-2,0%
-2,0%
-8,0%

W=0.00, N=2.32, Wb=0.32, Wk=0.00, H=4.29, Pn=2.44, Pw=0.00
km 11777.89

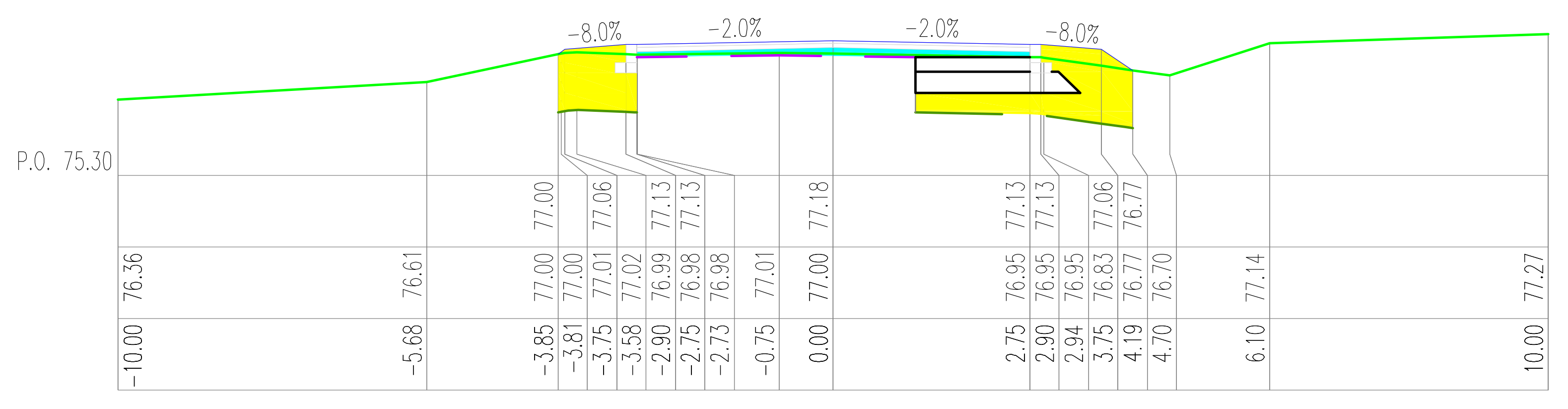
P.O. 75,30
-8,0%
-2,0%
-2,0%
-8,0%

W=0.00, N=2.52, Wb=0.52, Wk=0.00, H=4.15, Pn=2.35, Pw=0.00
km 11860.35

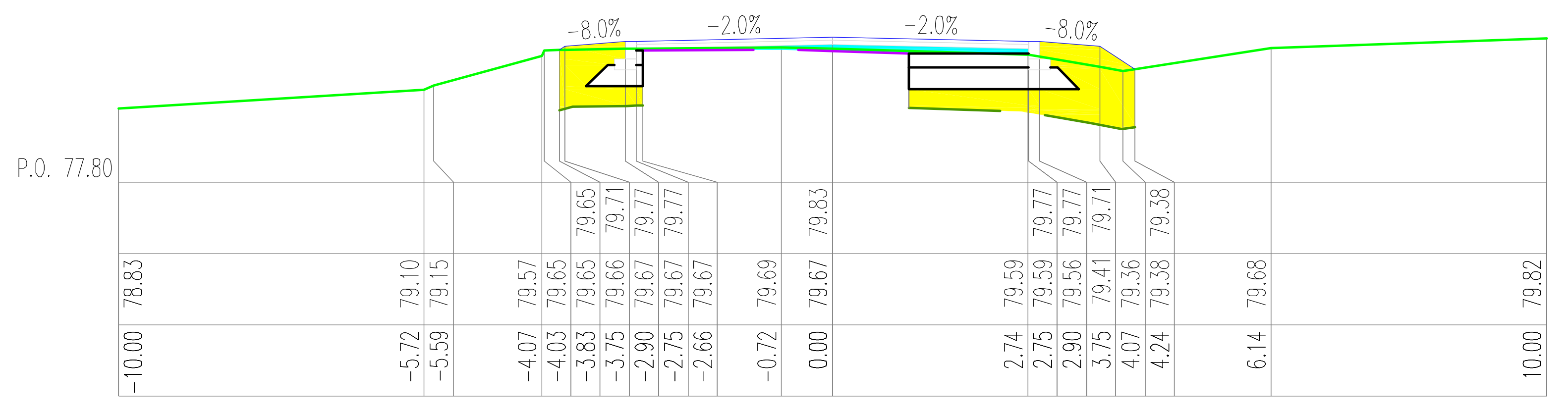
P.O. 77,80
-8,0%
-2,0%
-2,0%
-8,0%

W=0.00, N=2.54, Wb=0.39, Wk=0.00, H=4.37, Pn=2.39, Pw=0.00
km 11936.91

ELBI
Pracownia Projektowa

PRACOWNIA PROJEKTOWA E L B I
75-800 KOSZALIN, UL. 1-go MAJA 12/20

Temat opracowania:	*Przebudowa drogi powiatowej nr 1177G Głobino-Warblewo-Dobieszewo -Gogolewko-granica powiatu zad. nr 5*		
Inwestor:	*Zarząd Dróg Powiatowych w Słupsku, ul. Słoneczna 16e, 76-200 Słupsk.*		
Branża:	*Drogowa*	Tytuł rysunku: *PRZEKROJE POPRZECZNE*	
Stanowisko:	**Imię i nazwisko:**	**Nr uprawnień:**	**Podpis:**	Skala: **1:100:100**
Projektował:	*mgr inż. Adam Bińczyk*	*ZAP/0055/POOD/06*		Data: **7.2013r.**
Opracował:	*mgr inż. Adam Bińczyk*	*ZAP/0055/POOD/06*		Nr rys. **6.27**
Sprawdził:	*mgr inż. Angelika Elas-Bińczyk*	*ZAP/0056/POOD/06*		

RYSUNEK NR 6.27 *ARKUSZ NR 27/59*

P.O. 80.40
W=0.00, N=3.08, Wb=0.40, Wk=0.00, H=4.64, Pn=2.78, Pw=0.00
km 12066.55
P.O. 81.10
W=0.00, N=1.99, Wb=0.23, Wk=0.00, H=4.08, Pn=2.06, Pw=0.00
km 12151.93
P.O. 80.20
W=0.93, N=2.43, Wb=0.00, Wk=0.00, H=4.29, Pn=2.16, Pw=0.00
km 12236.04
P.O. 81.10
W=0.75, N=2.89, Wb=0.00, Wk=0.00, H=4.46, Pn=2.39, Pw=0.00
km 12310.24
P.O. 80.90
W=0.00, N=2.43, Wb=0.40, Wk=0.00, H=4.12, Pn=2.35, Pw=0.00
km 12395.08
P.O. 80.30
W=0.00, N=2.60, Wb=0.19, Wk=0.00, H=4.34, Pn=2.42, Pw=0.00
km 12041.14
P.O. 81.20
W=0.00, N=2.59, Wb=0.31, Wk=0.00, H=4.61, Pn=2.65, Pw=0.00
km 12122.40
P.O. 80.50
W=1.04, N=2.61, Wb=0.00, Wk=0.00, H=4.28, Pn=2.32, Pw=0.00
km 12208.69
P.O. 80.60
W=0.83, N=2.65, Wb=0.00, Wk=0.00, H=4.06, Pn=2.30, Pw=0.00
km 12281.87
P.O. 81.20
W=0.00, N=3.10, Wb=0.21, Wk=0.00, H=4.72, Pn=2.78, Pw=0.00
km 12366.63
P.O. 80.20
RZĘDNE PROJEKTOWANE
RZĘDNE ISTNIEJĄCE
ODSUNIĘCIE
W=0.00, N=2.76, Wb=0.33, Wk=0.00, H=4.52, Pn=2.64, Pw=0.00
km 12015.07
P.O. 81.00
W=0.00, N=3.07, Wb=0.62, Wk=0.00, H=4.75, Pn=2.82, Pw=0.00
km 12092.84
P.O. 80.80
W=0.96, N=2.85, Wb=0.00, Wk=0.00, H=4.25, Pn=2.64, Pw=0.00
km 12180.13
P.O. 80.50
W=0.93, N=2.33, Wb=0.00, Wk=0.00, H=3.90, Pn=2.21, Pw=0.00
km 12263.61
P.O. 81.30
W=0.76, N=3.31, Wb=0.00, Wk=0.00, H=4.92, Pn=2.65, Pw=0.00
km 12338.83

ELBI Pracownia Projektowa

PRACOWNIA PROJEKTOWA E L B I
75-800 KOSZALIN, UL. 1-go MAJA 12/20

Temat opracowania: *Przebudowa drogi powiatowej nr 1177G Głobino-Warblewo-Dobieszewo -Gogolewko-granica powiatu zad. nr 5*

Inwestor: *Zarząd Dróg Powiatowych w Słupsku, ul. Słoneczna 16e, 76-200 Słupsk.*

Branża: *Drogowa*

Tytuł rysunku: *PRZEKROJE POPRZECZNE*

Stanowisko:	**Imię i nazwisko:**	**Nr uprawnień:**	**Podpis:**	Skala: **1:100:100**
Projektował:	*mgr inż. Adam Bińczyk*	*ZAP/0055/POOD/06*		Data: **7.2013r.**
Opracował:	*mgr inż. Adam Bińczyk*	*ZAP/0055/POOD/06*		Nr rys. **6.28**
Sprawdził:	*mgr inż. Angelika Elas-Bińczyk*	*ZAP/0056/POOD/06*		

RYSUNEK NR 6.28 *ARKUSZ NR 28/59*

P.O. 80.30
RZĘDNE PROJEKTOWANE
RZĘDNE ISTNIEJĄCE
ODSUNIĘCIE
km 12474.96
km 12508.75
km 12640.28
km 12709.17
km 12756.77
km 12447.59
km 12529.80
km 12613.59
km 12692.54
km 12419.73
km 12503.50
km 12586.70
km 12668.10
km 12729.36
Skrzyżowanie

ELBI
Pracownia Projektowa

PRACOWNIA PROJEKTOWA **E L B I**
75-800 KOSZALIN, UL. 1-go MAJA 12/20

Temat opracowania:	*Przebudowa drogi powiatowej nr 1177G Głobino-Warblewo-Dobieszewo -Gogolewko-granica powiatu zad. nr 5*
Inwestor:	*Zarząd Dróg Powiatowych w Słupsku, ul. Słoneczna 16e, 76-200 Słupsk.*
Branża: *Drogowa*	Tytuł rysunku: *PRZEKROJE POPRZECZNE*

Stanowisko:	**Imię i nazwisko:**	**Nr uprawnień:**	**Podpis:**	Skala: **1:100:100**
Projektował:	*mgr inż. Adam Bińczyk*	*ZAP/0055/POOD/06*		Data: **7.2013r.**
Opracował:	*mgr inż. Adam Bińczyk*	*ZAP/0055/POOD/06*		Nr rys. **6.29**
Sprawdził:	*mgr inż. Angelika Elas-Bińczyk*	*ZAP/0056/POOD/06*		

RYSUNEK NR 6.29 — *ARKUSZ NR 29/59*

Skrzyżowanie
RZĘDNE PROJEKTOWANE
RZĘDNE ISTNIEJĄCE
ODSUNIĘCIE
km 12846.11
km 12945.85
km 13029.45
km 13113.12
km 13200.43
km 12809.92
km 12890.15
km 13001.80
km 13089.44
km 13172.03
km 12783.50
km 12863.39
km 12974.29
km 13060.20
km 13141.01

ELBI Pracownia Projektowa

PRACOWNIA PROJEKTOWA E L B I

75-800 KOSZALIN, UL. 1-go MAJA 12/20

Temat opracowania:	*Przebudowa drogi powiatowej nr 1177G Głobino-Warblewo-Dobieszewo -Gogolewko-granica powiatu zad. nr 5*		
Inwestor:	*Zarząd Dróg Powiatowych w Słupsku, ul. Słoneczna 16e, 76-200 Słupsk.*		
Branża: *Drogowa*	Tytuł rysunku: *PRZEKROJE POPRZECZNE*		
Stanowisko:	**Imię i nazwisko:**	**Nr uprawnień:**	**Podpis:**	Skala: **1:100:100**
Projektował:	*mgr inż. Adam Bińczyk*	*ZAP/0055/POOD/06*		Data: **7.2013r.**
Opracował:	*mgr inż. Adam Bińczyk*	*ZAP/0055/POOD/06*		Nr rys. **6.30**
Sprawdził:	*mgr inż. Angelika Elas-Bińczyk*	*ZAP/0056/POOD/06*		

RYSUNEK NR 6.30 *ARKUSZ NR 30/59*

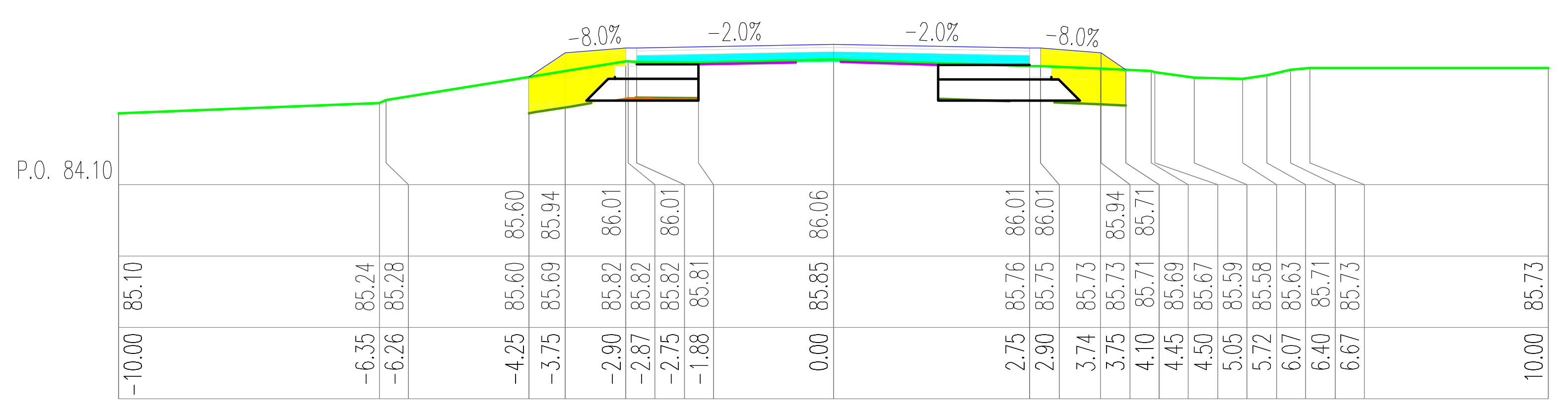
P.O. 84.10
-8.0%
-2.0%
-2.0%
-8.0%

W=0.06, N=1.48, Wb=0.81, Wk=0.00, H=5.02, Pn=2.73, Pw=0.00
km 13290.36

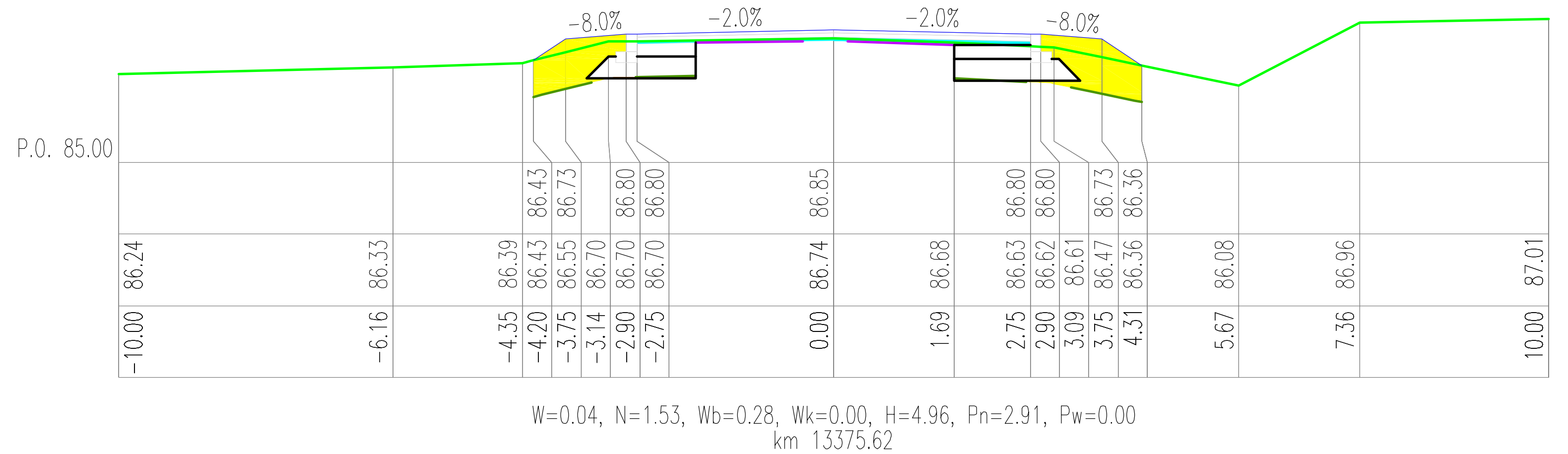
P.O. 85.00
-8.0%
-2.0%
-2.0%
-8.0%

W=0.04, N=1.53, Wb=0.28, Wk=0.00, H=4.96, Pn=2.91, Pw=0.00
km 13375.62

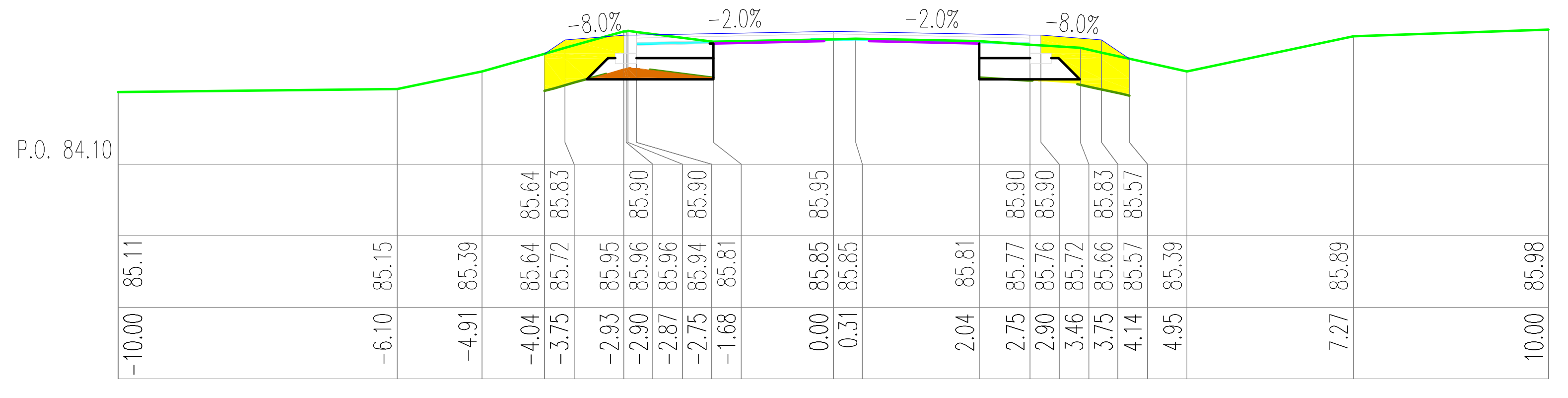
P.O. 84.10
-8.0%
-2.0%
-2.0%
-8.0%

W=0.18, N=1.20, Wb=0.19, Wk=0.00, H=4.54, Pn=2.52, Pw=0.00
km 13458.50

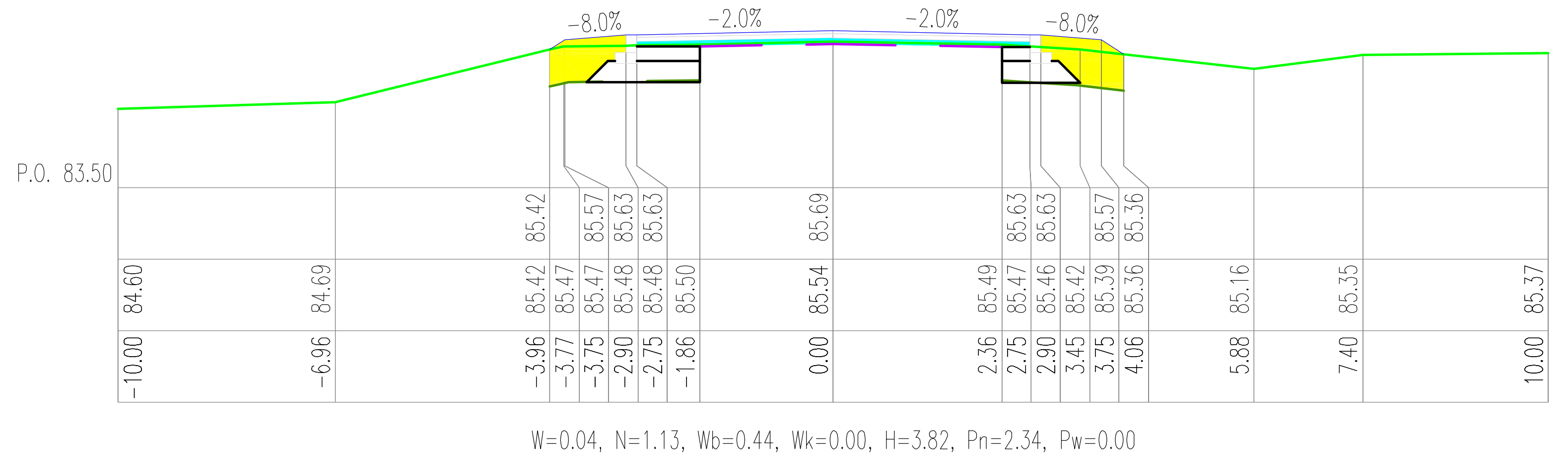
P.O. 83.50
-8.0%
-2.0%
-2.0%
-8.0%

W=0.04, N=1.13, Wb=0.44, Wk=0.00, H=3.82, Pn=2.34, Pw=0.00
km 13541.20

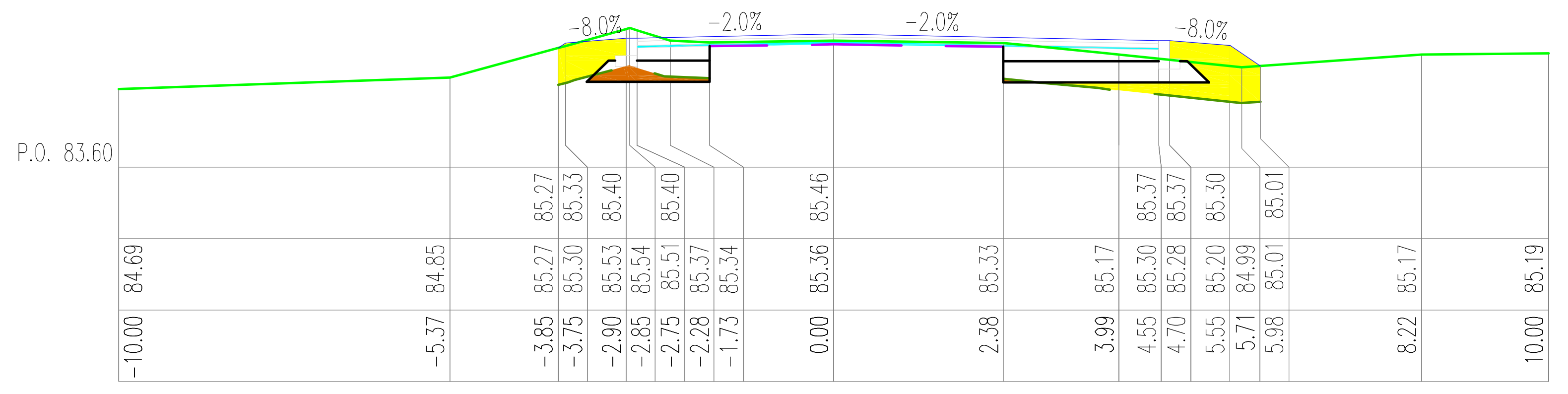
P.O. 83.60
-8.0%
-2.0%
-2.0%
-8.0%

W=0.22, N=1.39, Wb=0.24, Wk=0.00, H=5.80, Pn=2.34, Pw=0.00
km 13623.01

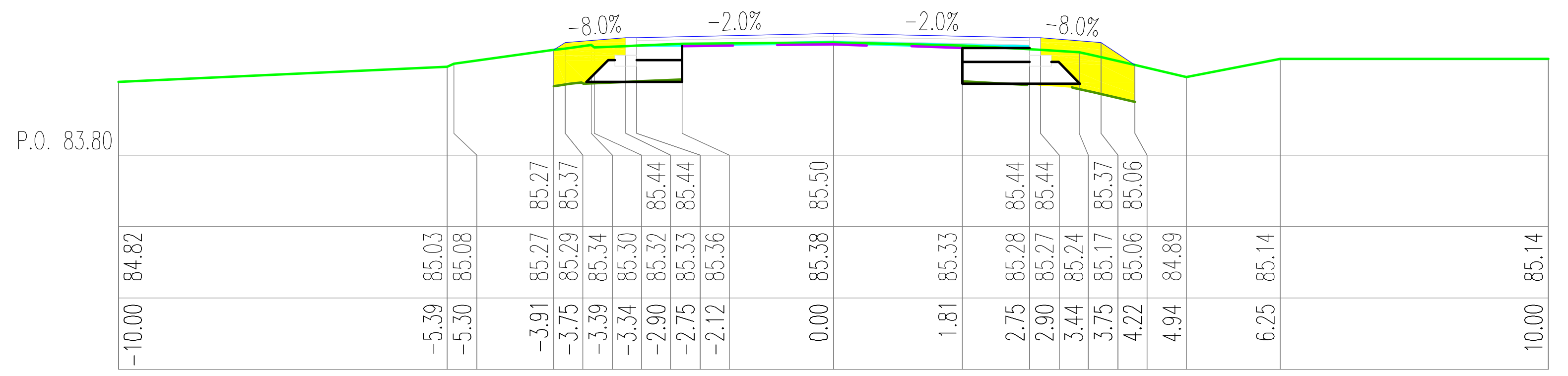
P.O. 83.80
-8.0%
-2.0%
-2.0%
-8.0%

W=0.02, N=1.21, Wb=0.25, Wk=0.00, H=4.25, Pn=2.46, Pw=0.00
km 13260.97

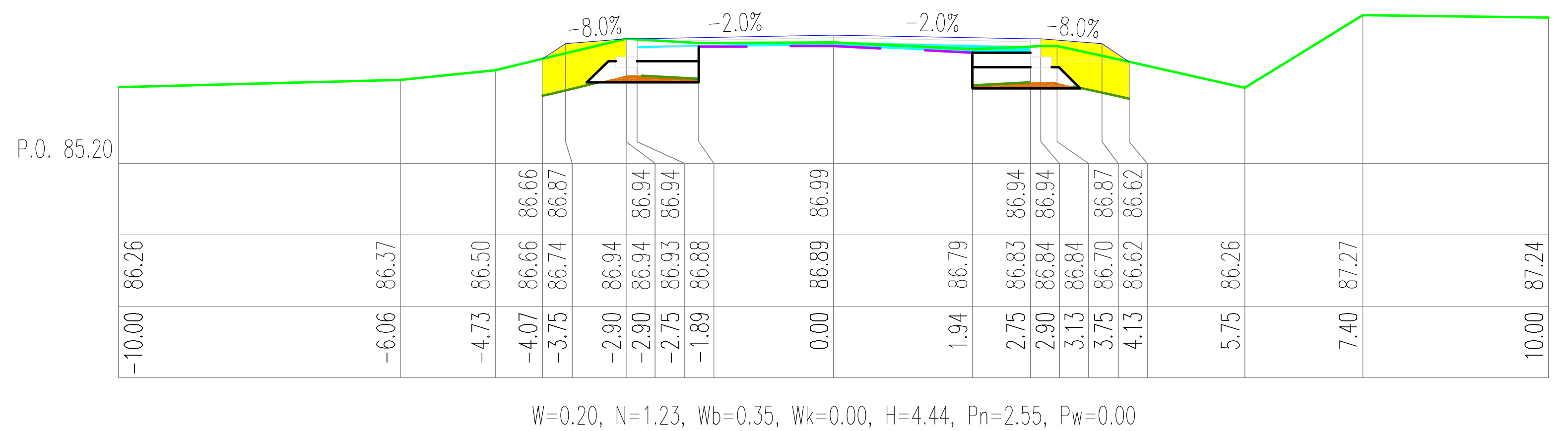
P.O. 85.20
-8.0%
-2.0%
-2.0%
-8.0%

W=0.20, N=1.23, Wb=0.35, Wk=0.00, H=4.44, Pn=2.55, Pw=0.00
km 13347.81

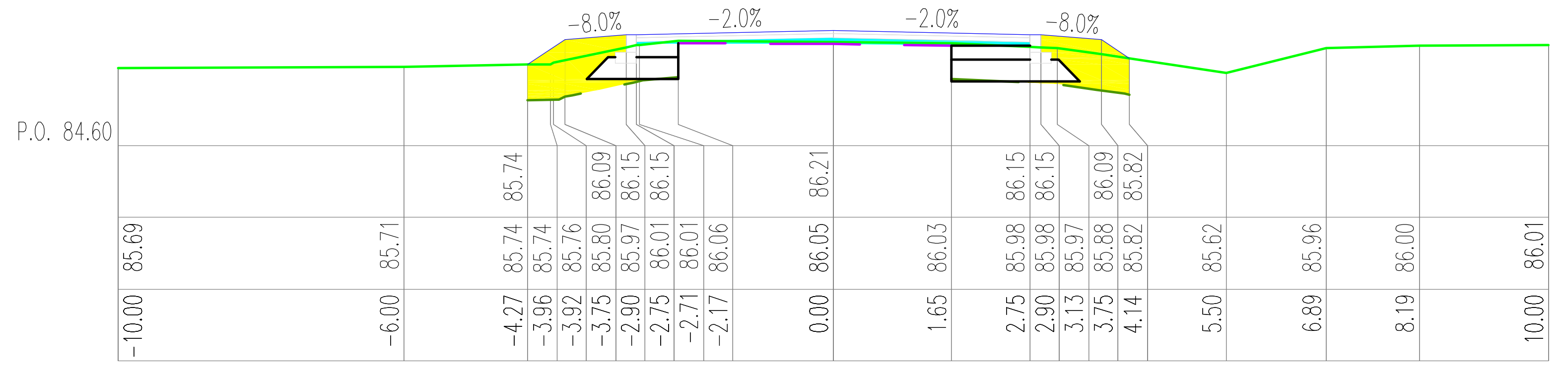
P.O. 84.60
-8.0%
-2.0%
-2.0%
-8.0%

W=0.01, N=1.56, Wb=0.33, Wk=0.00, H=4.65, Pn=2.80, Pw=0.00
km 13430.93

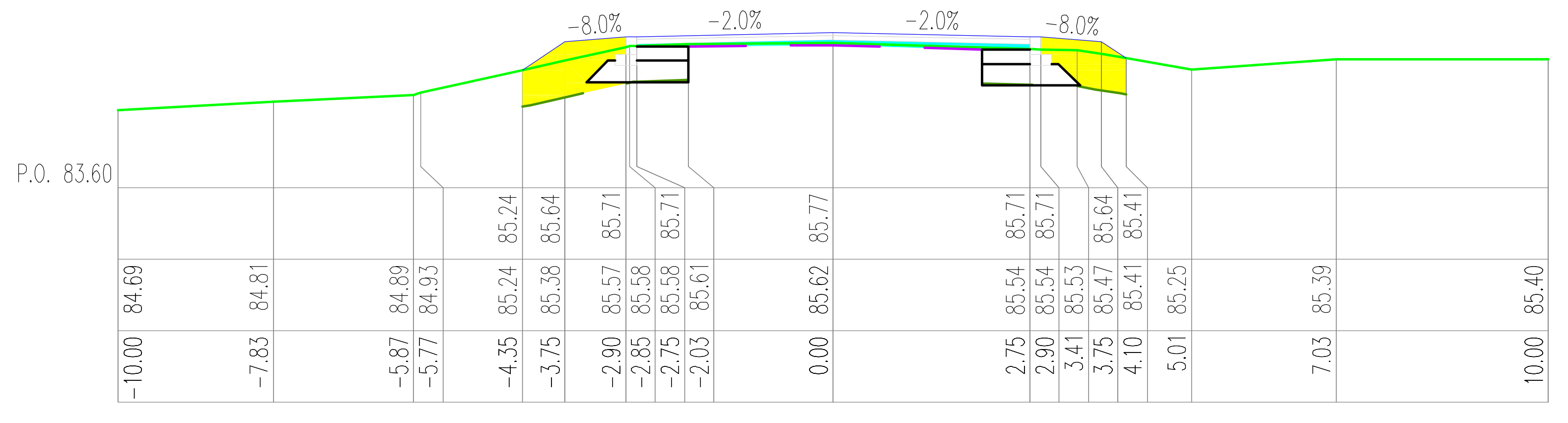
P.O. 83.60
-8.0%
-2.0%
-2.0%
-8.0%

W=0.03, N=1.50, Wb=0.38, Wk=0.00, H=4.39, Pn=2.84, Pw=0.00
km 13513.54

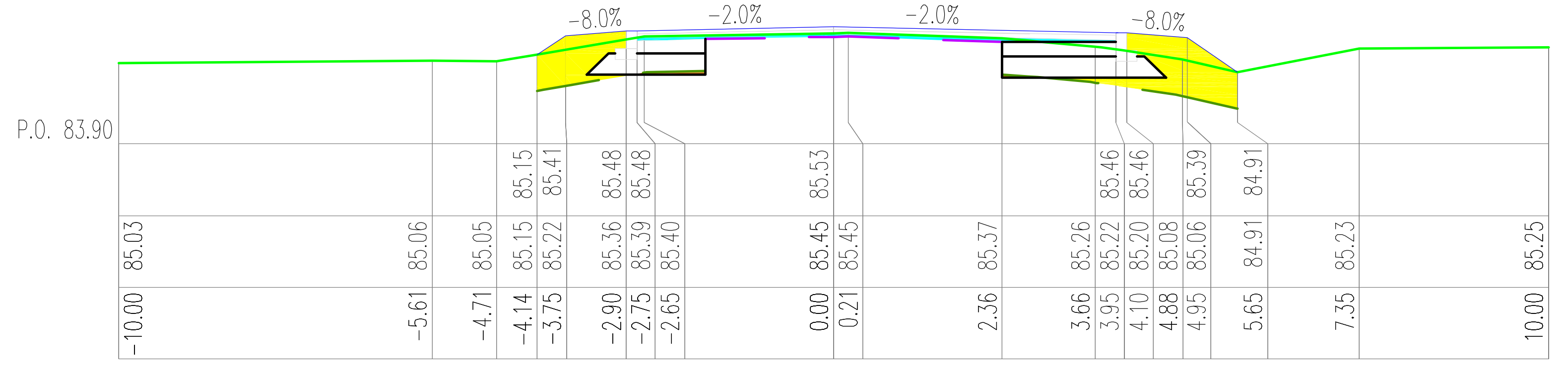
P.O. 83.90
-8.0%
-2.0%
-2.0%
-8.0%

W=0.05, N=1.76, Wb=0.28, Wk=0.00, H=5.71, Pn=3.04, Pw=0.00
km 13595.60

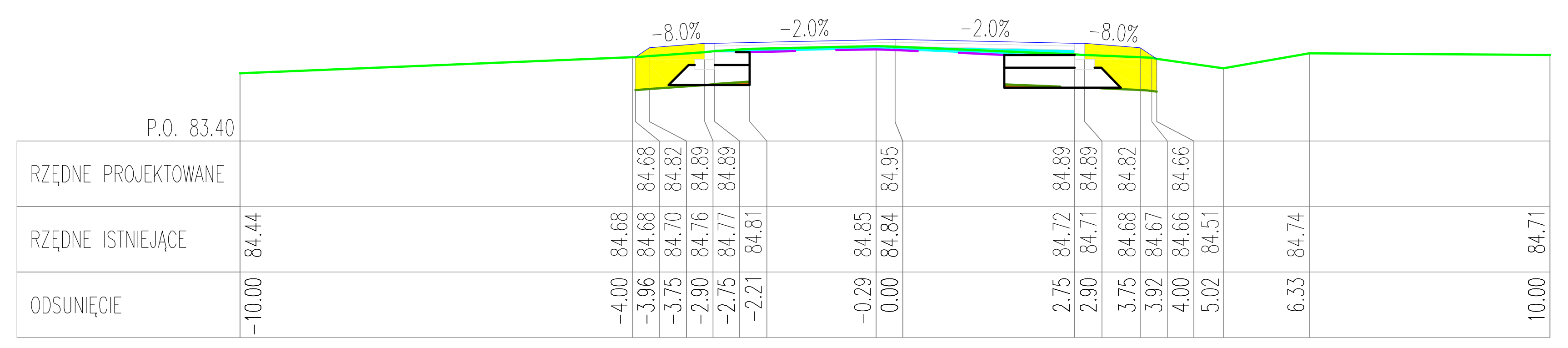
P.O. 83.40
RZĘDNE PROJEKTOWANE
RZĘDNE ISTNIEJĄCE
ODSUNIĘCIE
-8.0%
-2.0%
-2.0%
-8.0%

W=0.05, N=1.09, Wb=0.35, Wk=0.00, H=4.09, Pn=2.26, Pw=0.00
km 13232.35

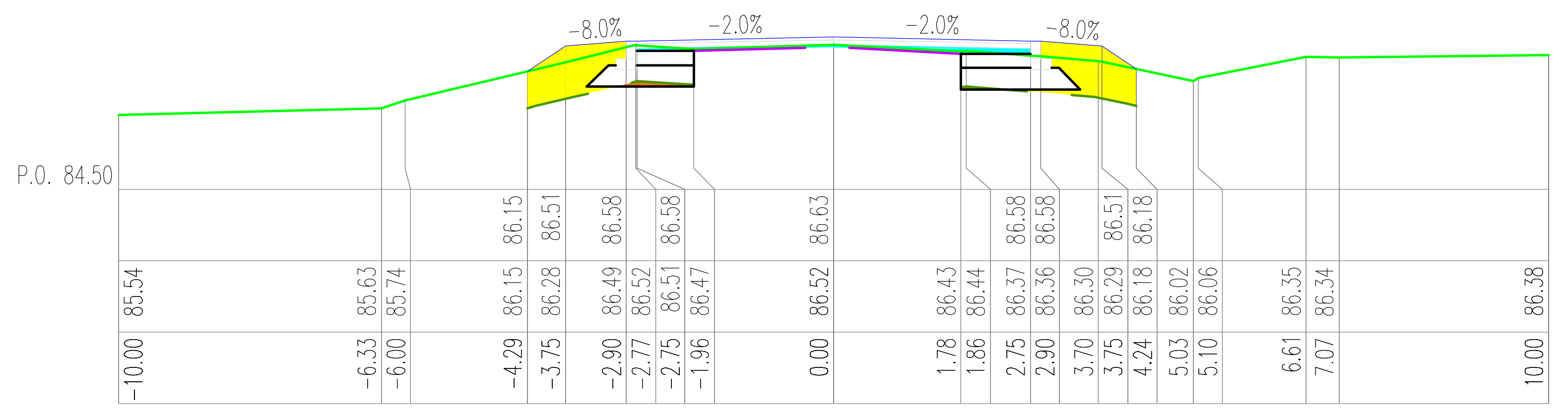
P.O. 84.50
-8.0%
-2.0%
-2.0%
-8.0%

W=0.06, N=1.57, Wb=0.33, Wk=0.00, H=4.85, Pn=2.94, Pw=0.00
km 13319.91

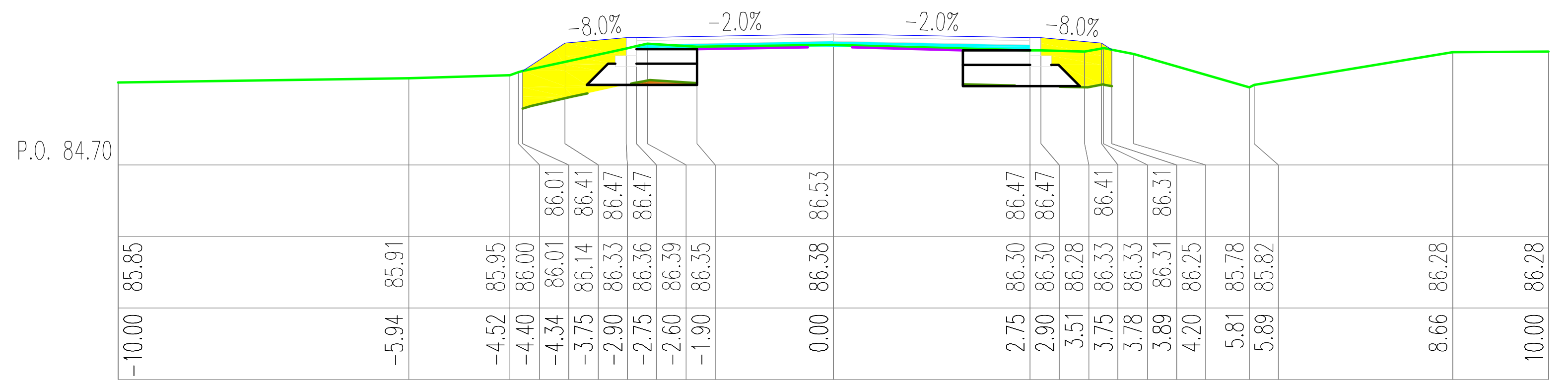
P.O. 84.70
-8.0%
-2.0%
-2.0%
-8.0%

W=0.06, N=1.35, Wb=0.44, Wk=0.00, H=4.58, Pn=2.60, Pw=0.00
km 13403.48

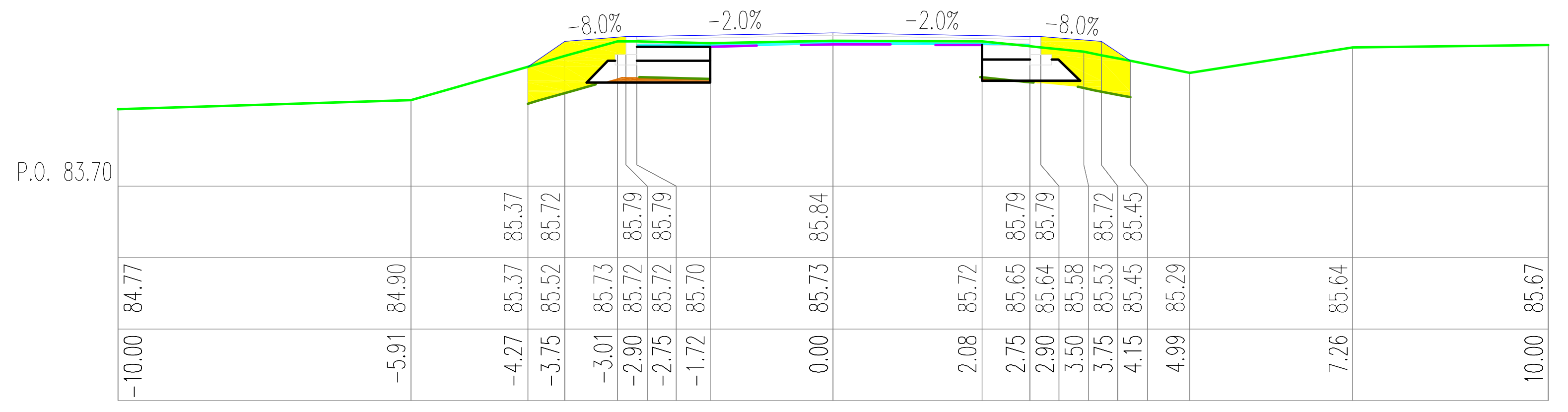
P.O. 83.70
-8.0%
-2.0%
-2.0%
-8.0%

W=0.10, N=1.43, Wb=0.28, Wk=0.00, H=4.72, Pn=2.82, Pw=0.00
km 13485.96

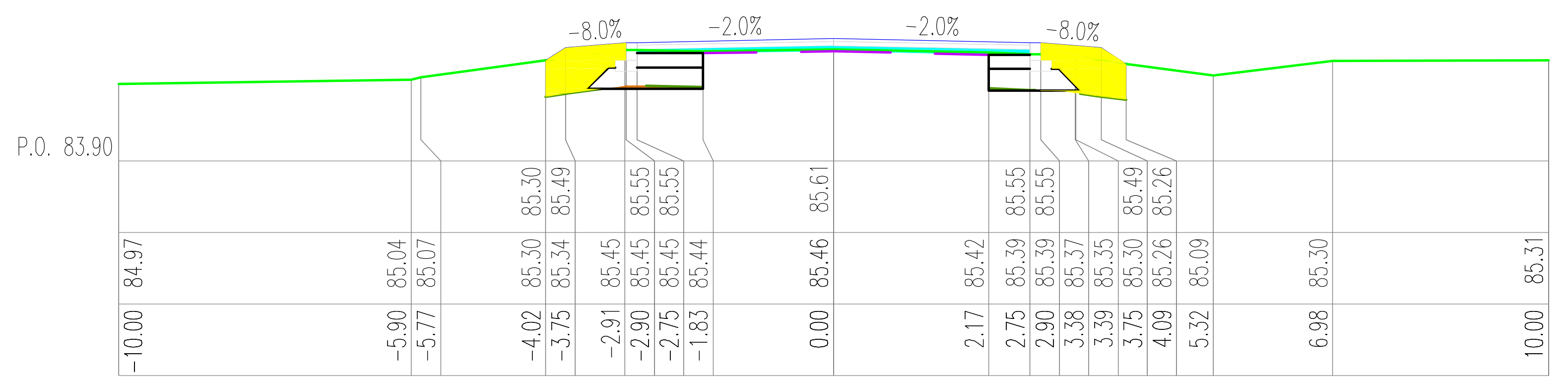
P.O. 83.90
-8.0%
-2.0%
-2.0%
-8.0%

W=0.06, N=1.20, Wb=0.40, Wk=0.00, H=4.14, Pn=2.45, Pw=0.00
km 13569.09

ELBI
Pracownia Projektowa

PRACOWNIA PROJEKTOWA E L B I
75-800 KOSZALIN, UL. 1-go MAJA 12/20

Temat opracowania:	*Przebudowa drogi powiatowej nr 1177G Głobino-Warblewo-Dobieszewo -Gogolewko-granica powiatu zad. nr 5*			
Inwestor:	*Zarząd Dróg Powiatowych w Słupsku, ul. Słoneczna 16e, 76-200 Słupsk.*			
Branża:	*Drogowa*	Tytuł rysunku: *PRZEKROJE POPRZECZNE*		
Stanowisko:	**Imię i nazwisko:**	**Nr uprawnień:**	**Podpis:**	Skala: **1:100:100**
Projektował:	*mgr inż. Adam Bińczyk*	*ZAP/0055/POOD/06*		Data: **7.2013r.**
Opracował:	*mgr inż. Adam Bińczyk*	*ZAP/0055/POOD/06*		Nr rys. **6.31**
Sprawdził:	*mgr inż. Angelika Elas-Bińczyk*	*ZAP/0056/POOD/06*		

RYSUNEK NR 6.31 *ARKUSZ NR 31/59*

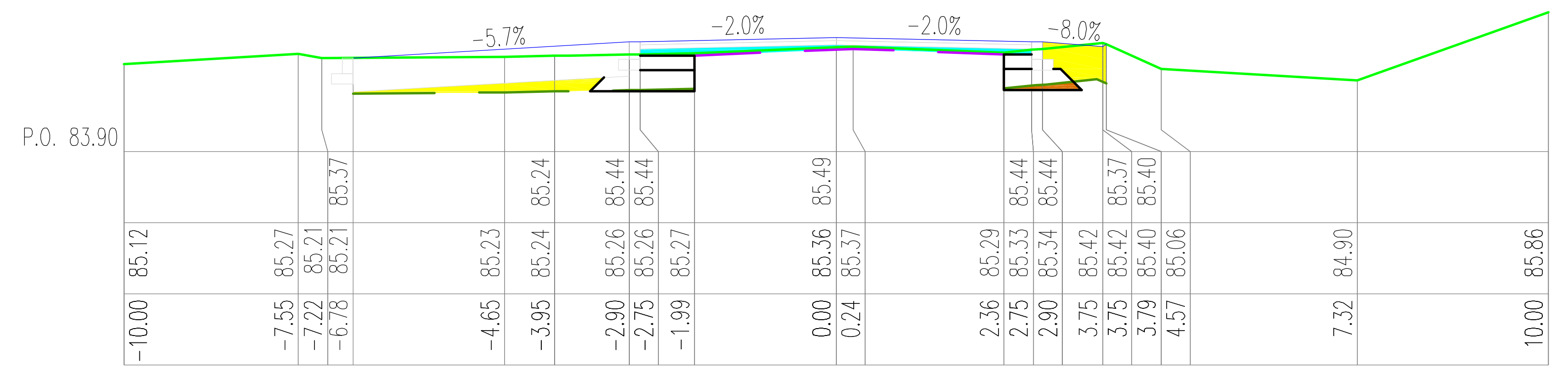

W=0.10, N=0.74, Wb=0.44, Wk=0.00, H=6.25, Pn=0.91, Pw=0.00
km 13704.09

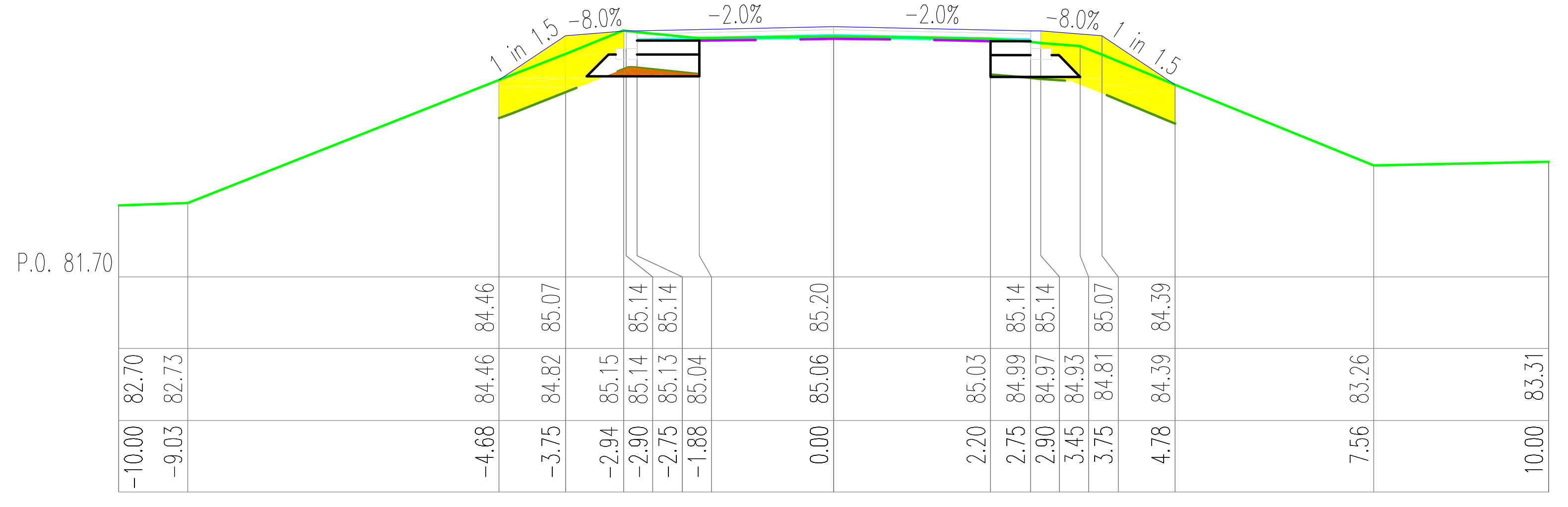

W=0.10, N=2.21, Wb=0.30, Wk=0.00, H=5.64, Pn=4.06, Pw=0.00
km 13783.97

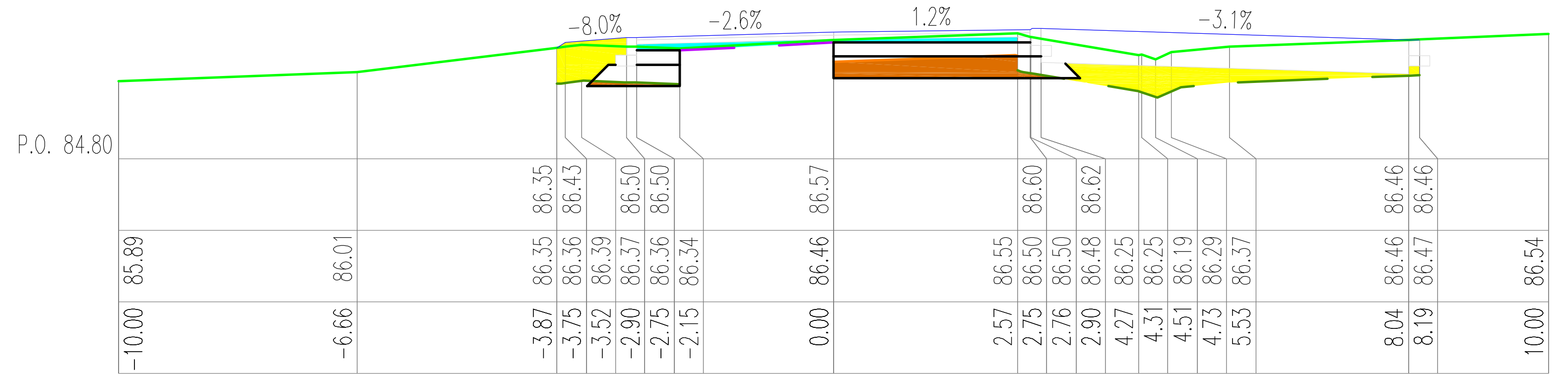

W=0.81, N=1.41, Wb=0.35, Wk=0.00, H=7.41, Pn=0.99, Pw=0.00
km 13859.90

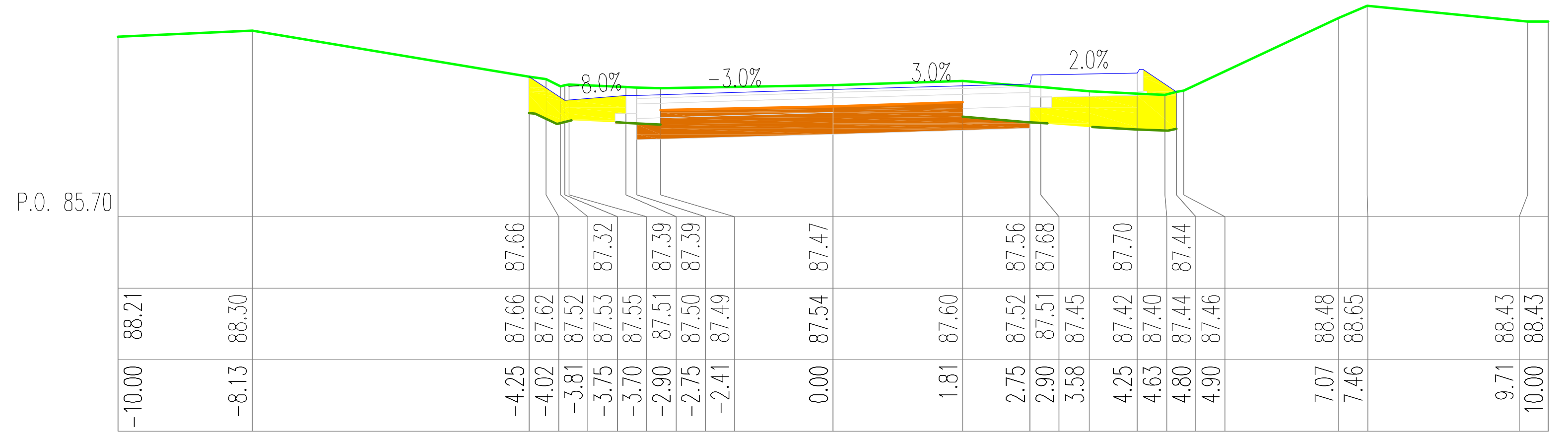

W=1.86, N=1.42, Wb=0.00, Wk=0.00, H=4.88, Pn=2.02, Pw=0.00
km 13934.92

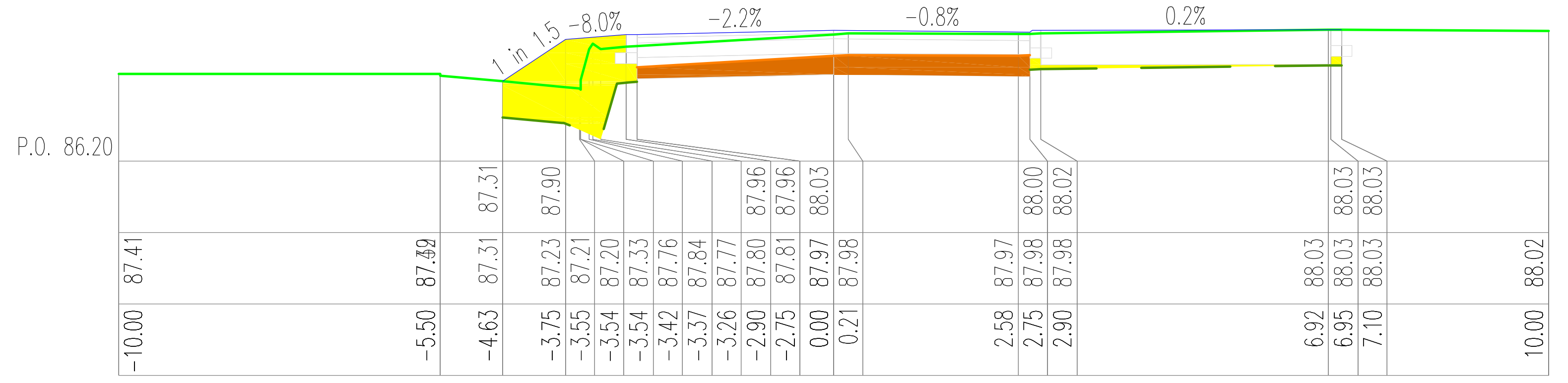

W=1.37, N=1.93, Wb=0.00, Wk=0.00, H=6.87, Pn=1.91, Pw=0.00
km 13999.62

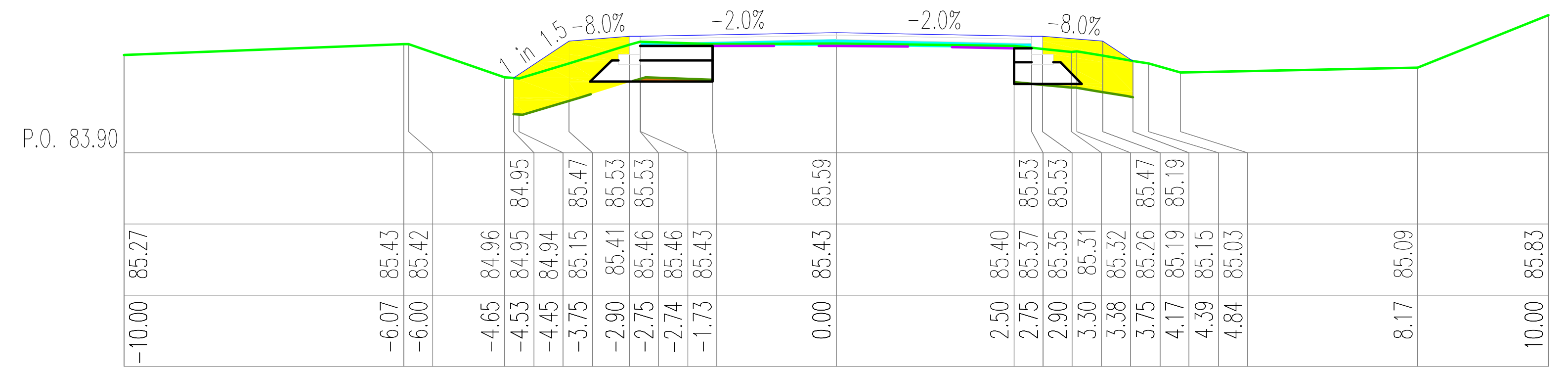

W=0.05, N=1.74, Wb=0.39, Wk=0.00, H=4.56, Pn=3.14, Pw=0.00
km 13677.29

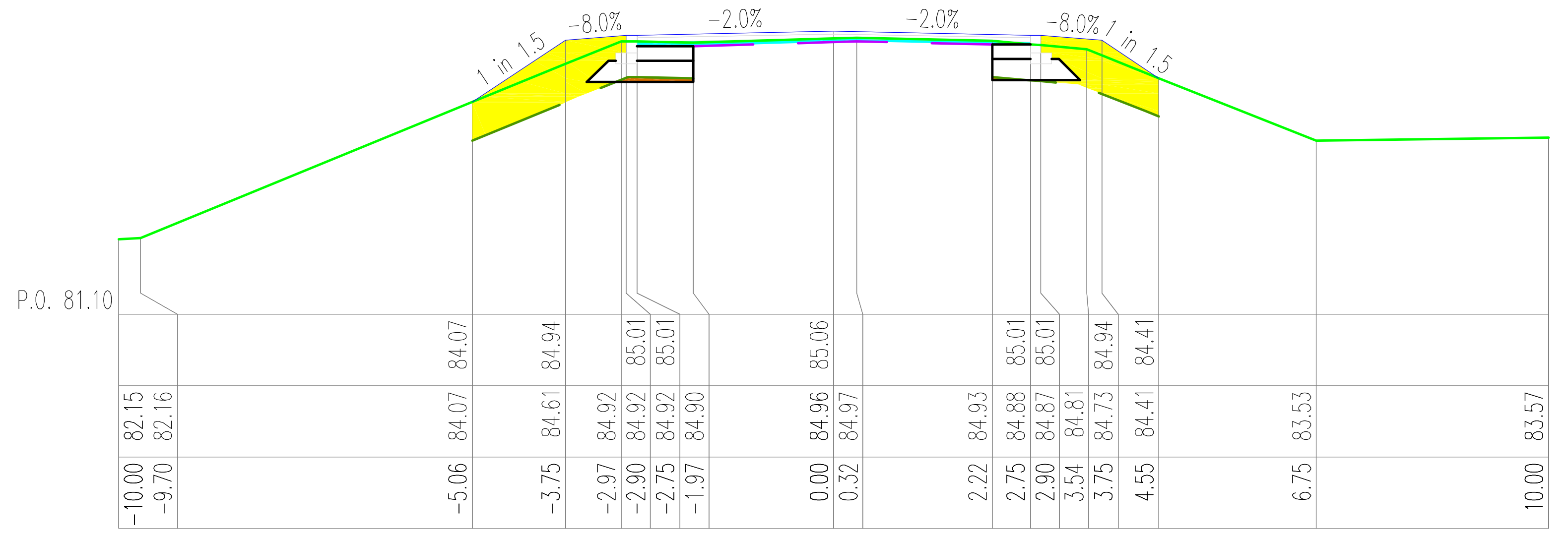

W=0.07, N=2.37, Wb=0.29, Wk=0.00, H=5.69, Pn=4.23, Pw=0.00
km 13758.25

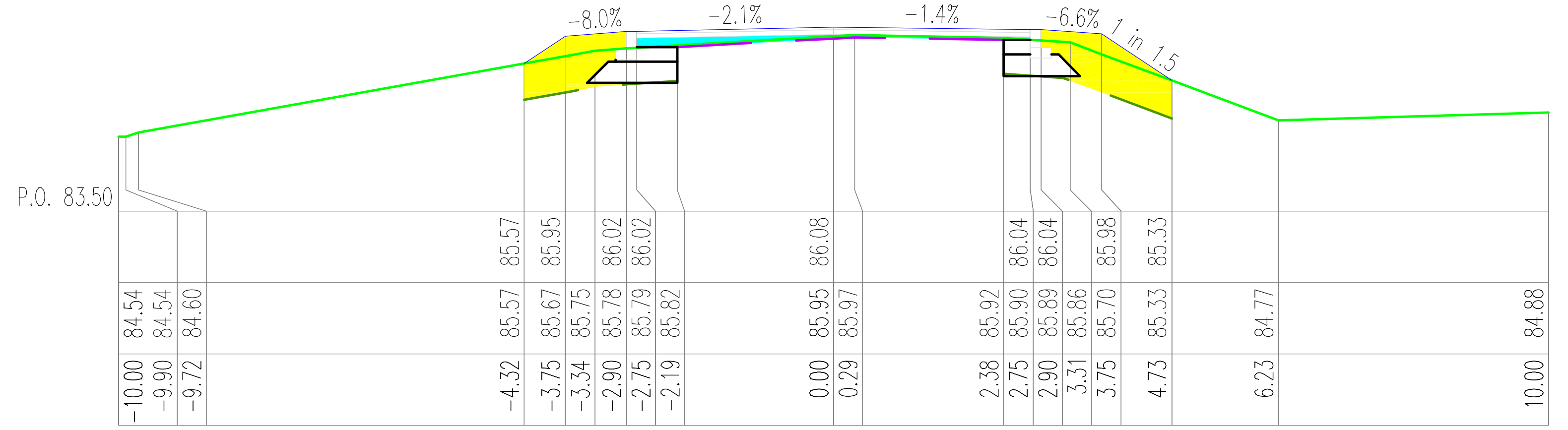

W=0.01, N=2.00, Wb=0.41, Wk=0.00, H=4.61, Pn=3.57, Pw=0.00
km 13834.36

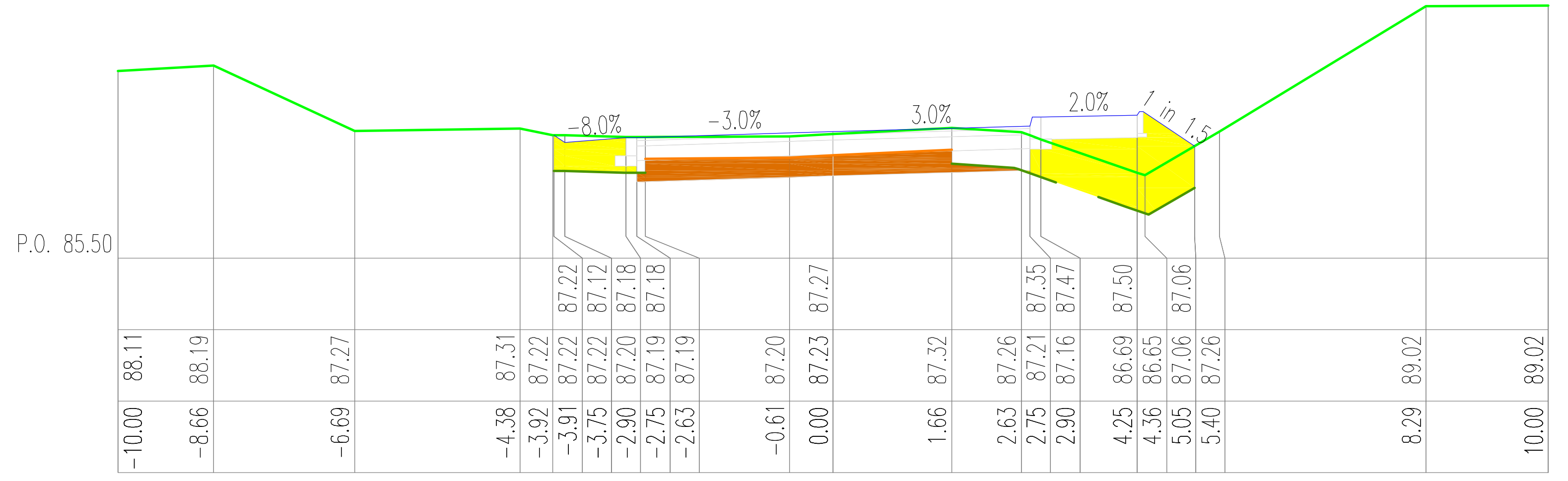

W=1.37, N=2.34, Wb=0.00, Wk=0.00, H=4.90, Pn=1.91, Pw=0.00
km 13910.57

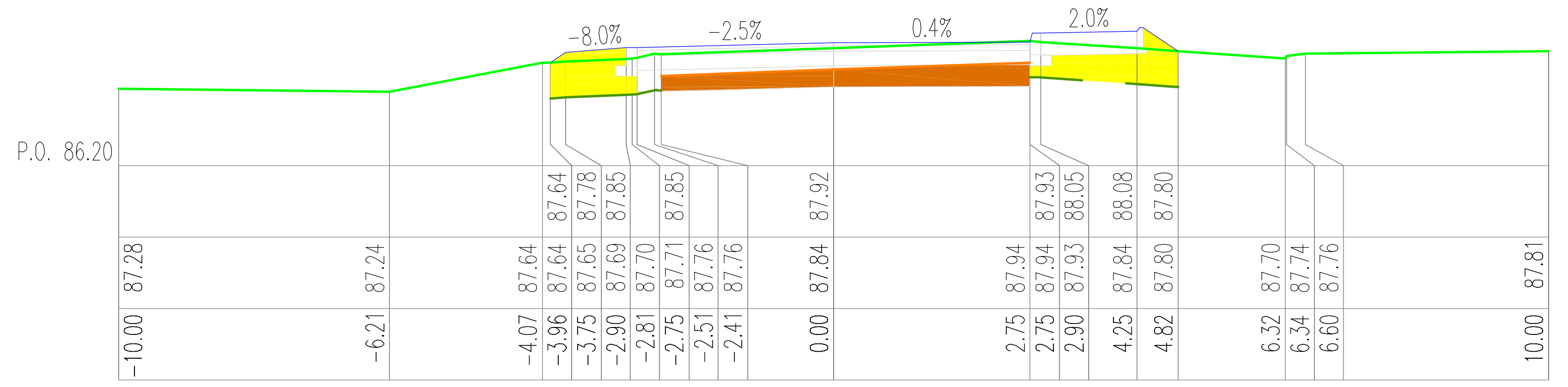

W=1.35, N=1.54, Wb=0.00, Wk=0.00, H=3.63, Pn=1.69, Pw=0.00
km 13987.12

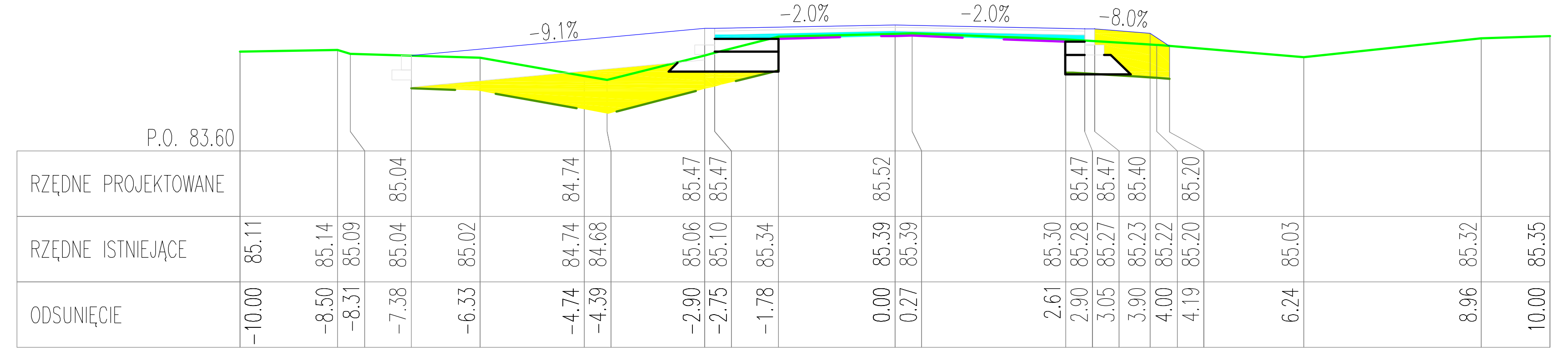
P.O. 83.60
RZĘDNE PROJEKTOWANE
RZĘDNE ISTNIEJĄCE
ODSUNIĘCIE

W=0.01, N=2.42, Wb=0.43, Wk=0.00, H=7.30, Pn=1.21, Pw=0.00
km 13649.85

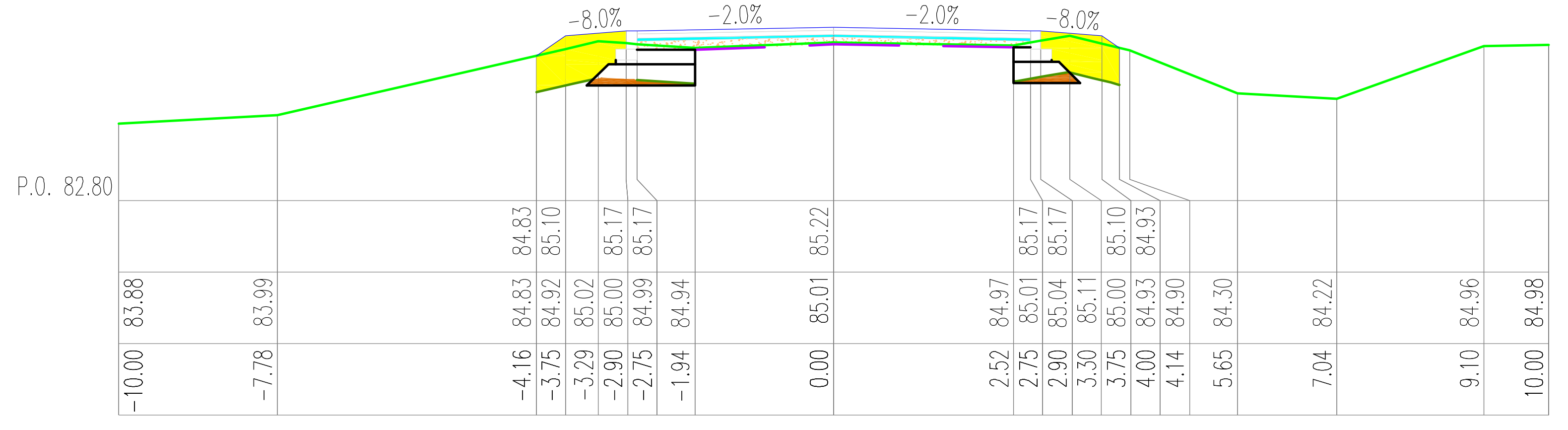

W=0.19, N=1.26, Wb=0.22, Wk=0.61, H=3.76, Pn=2.51, Pw=0.00
km 13730.83

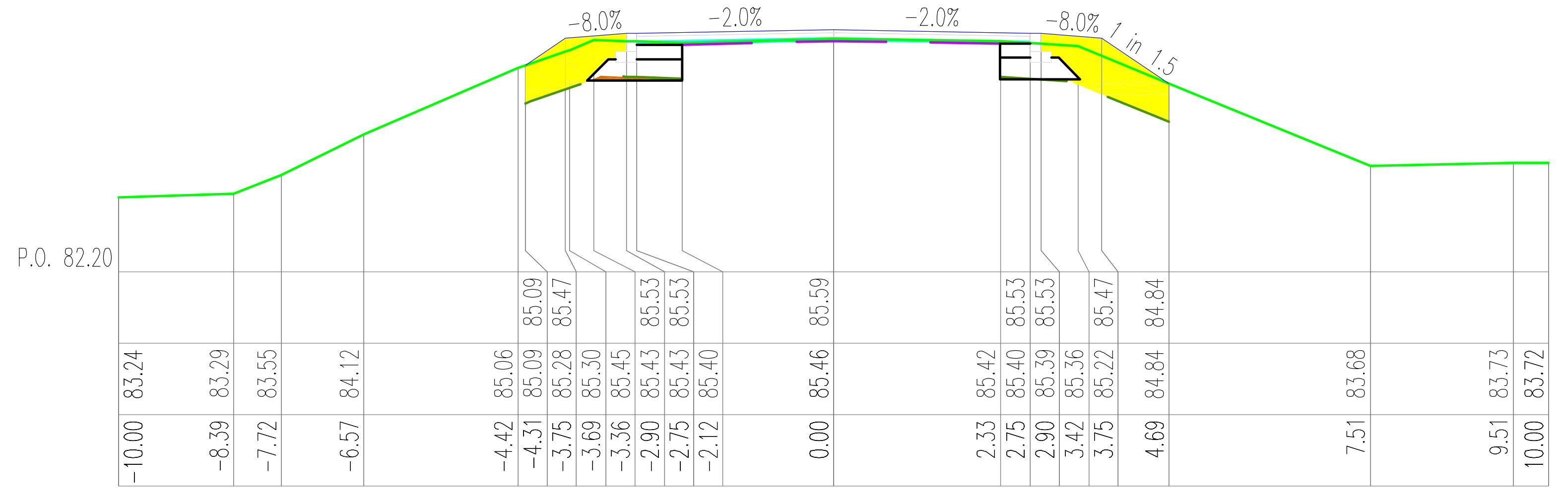

W=0.07, N=1.83, Wb=0.33, Wk=0.00, H=4.74, Pn=3.52, Pw=0.00
km 13809.02

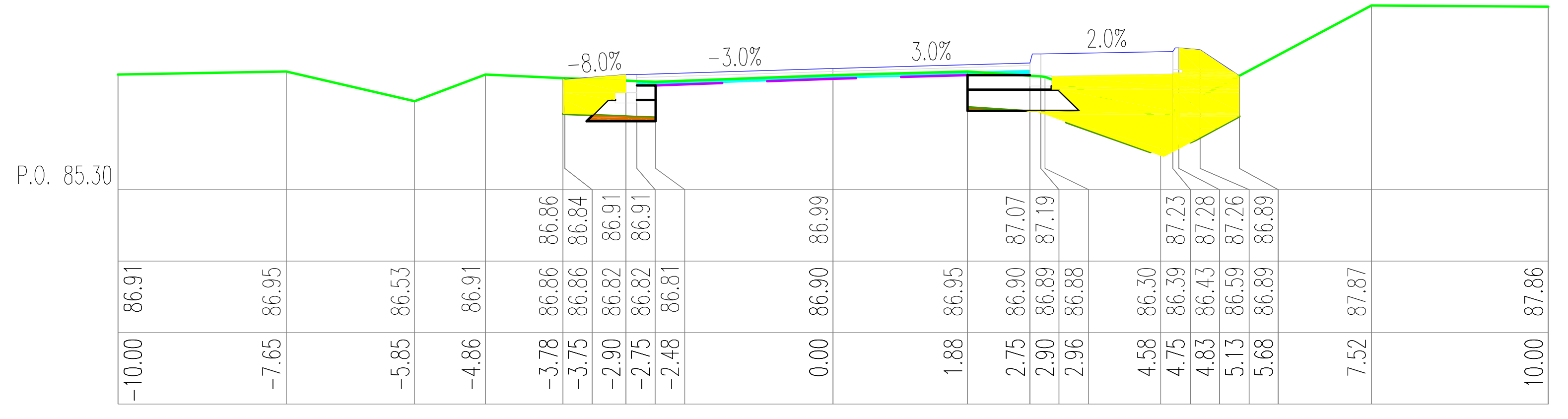

W=0.08, N=2.79, Wb=0.28, Wk=0.00, H=5.35, Pn=1.85, Pw=0.00
km 13884.37

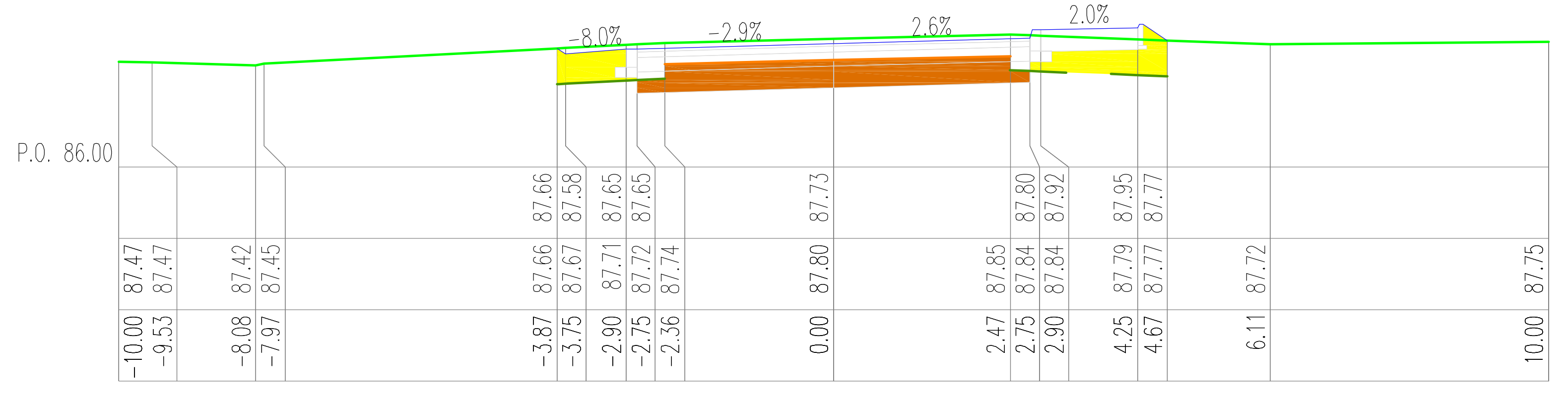

W=1.99, N=1.06, Wb=0.00, Wk=0.00, H=3.72, Pn=1.41, Pw=0.00
km 13965.00

ELBI
Pracownia Projektowa

PRACOWNIA PROJEKTOWA ELBI
75-800 KOSZALIN, UL. 1-go MAJA 12/20

Temat opracowania:	*Przebudowa drogi powiatowej nr 1177G Głobino-Warblewo-Dobieszewo -Gogolewko-granica powiatu zad. nr 5*		
Inwestor:	*Zarząd Dróg Powiatowych w Słupsku, ul. Słoneczna 16e, 76-200 Słupsk.*		
Branża: *Drogowa*	Tytuł rysunku: *PRZEKROJE POPRZECZNE*		
Stanowisko:	**Imię i nazwisko:**	**Nr uprawnień:**	**Podpis:**
Projektował:	*mgr inż. Adam Bińczyk*	*ZAP/0055/POOD/06*	
Opracował:	*mgr inż. Adam Bińczyk*	*ZAP/0055/POOD/06*	
Sprawdził:	*mgr inż. Angelika Elas-Bińczyk*	*ZAP/0056/POOD/06*	

Skala: **1:100:100**
Data: **7.2013r.**
Nr rys. **6.32**

RYSUNEK NR 6.32
ARKUSZ NR 32/59

P.O. 87.00
W=0,90, N=4,96, Wb=0,00, Wk=0,00, H=6,27, Pn=1,79, Pw=0,00
km 14112.81
P.O. 87.30
W=1,82, N=2,80, Wb=0,00, Wk=0,00, H=5,06, Pn=0,50, Pw=0,00
km 14059.69
P.O. 86.50
RZĘDNE PROJEKTOWANE
RZĘDNE ISTNIEJĄCE
ODSUNIĘCIE
W=1,38, N=4,79, Wb=0,00, Wk=0,00, H=5,73, Pn=1,68, Pw=0,00
km 14035.73
P.O. 83.50
W=1,48, N=2,63, Wb=0,00, Wk=0,00, H=4,06, Pn=2,29, Pw=0,00
km 14183.67
P.O. 85.40
W=1,73, N=2,78, Wb=0,00, Wk=0,00, H=4,37, Pn=2,13, Pw=0,00
km 14146.20
P.O. 86.40
W=1,51, N=3,53, Wb=0,00, Wk=0,00, H=7,31, Pn=0,80, Pw=0,00
km 14126.09
P.O. 79.30
Skrzyżowanie
W=1,33, N=1,59, Wb=0,00, Wk=0,00, H=3,00, Pn=0,00, Pw=0,00
km 14257.37
P.O. 80.90
W=1,66, N=1,26, Wb=0,00, Wk=0,00, H=2,55, Pn=0,00, Pw=0,00
km 14230.09
P.O. 82.40
W=1,43, N=2,30, Wb=0,00, Wk=0,00, H=3,92, Pn=0,87, Pw=0,00
km 14205.66
P.O. 73.40
W=0,00, N=2,40, Wb=0,25, Wk=0,00, H=2,40, Pn=2,23, Pw=0,00
km 14327.62
P.O. 75.20
W=1,25, N=1,46, Wb=0,00, Wk=0,00, H=1,28, Pn=1,96, Pw=0,00
km 14296.38
P.O. 76.90
W=1,17, N=2,33, Wb=0,00, Wk=0,00, H=2,20, Pn=2,80, Pw=0,00
km 14275.82
P.O. 67.50
W=0,00, N=8,78, Wb=0,50, Wk=0,00, H=9,55, Pn=6,49, Pw=0,00
km 14407.94
P.O. 69.20
W=0,00, N=5,72, Wb=0,64, Wk=0,00, H=7,95, Pn=5,12, Pw=0,00
km 14380.42
P.O. 71.20
W=0,00, N=2,41, Wb=0,36, Wk=0,00, H=3,59, Pn=2,13, Pw=0,00
km 14351.87

ELBI
Pracownia Projektowa

PRACOWNIA PROJEKTOWA **E L B I**
75-800 KOSZALIN, UL. 1-go MAJA 12/20

Temat opracowania:	*Przebudowa drogi powiatowej nr 1177G Głobino-Warblewo-Dobieszewo -Gogolewko-granica powiatu zad. nr 5*			
Inwestor:	*Zarząd Dróg Powiatowych w Słupsku, ul. Słoneczna 16e, 76-200 Słupsk.*			
Branża: *Drogowa*	Tytuł rysunku: *PRZEKROJE POPRZECZNE*			
Stanowisko:	**Imię i nazwisko:**	**Nr uprawnień:**	**Podpis:**	Skala: **1:100:100**
Projektował:	*mgr inż. Adam Bińczyk*	*ZAP/0055/POOD/06*		Data: **7.2013r.**
Opracował:	*mgr inż. Adam Bińczyk*	*ZAP/0055/POOD/06*		Nr rys. **6.33**
Sprawdził:	*mgr inż. Angelika Elas-Bińczyk*	*ZAP/0056/POOD/06*		
RYSUNEK NR 6.33		*ARKUSZ NR 33/59*		